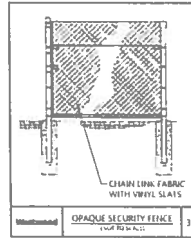
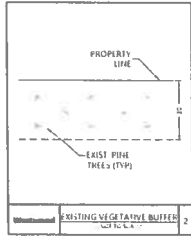
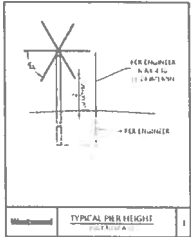


LEGEND:

- PROJECT BOUNDARY
- 150' BOUNDARY SETBACK LINE
- EX OVERHEAD POWER
- EX ASPHALT ROAD
- EX STRIATED CHANNEL
- EX WEELAND
- 15' JURISDICTIONAL WATER BUFFER
- 25' EPD SETBACK
- FEMA FLOOD AREA
- EX 10' BUFFER CONTOUR
- EX 20' BUFFER CONTOUR
- PROPOSED SCK ARR ARRAY
- PROPOSED ELECTRICAL EQUIPMENT
- PROPOSED SUBSTATION BY OTHERS
- PROPOSED OVERHEAD POWER LINE BY OTHERS
- PROPOSED ARRAY ACCESS ROAD
- PROPOSED SUBSTATION ACCESS ROAD
- PROPOSED SEEDING/TERRAIN BASH
- PROPOSED JURISDICTIONAL FEATURE CROSSING
- PROPOSED SECURITY FENCE
- PROPOSED OPAQUE SECURITY FENCE
- PROPOSED 30' EXISTING VEGETATIVE BUFFER

NOTES:

- 1 THE SUBSTATION EQUIPMENT WILL BE APPROXIMATELY 25' BE HEIGHT THE TRANSMISSION LINES AND THE ASSOCIATED STRUCTURES USED TO CONNECT THE SUBSTATION TO THE TRANSMISSION LINES WILL BE APPROXIMATELY 25' BE HEIGHT
- 2 SUBSTATION SITE INCLUDES TRANSFORMERS
- 3 PANEL HEIGHTS NOT TO EXCEED 15' ABOVE GROUND
- 4 MINIMUM PANEL SETBACK FROM PROPERTY LINE = 34' AVERAGE PANEL SETBACK FROM PROPERTY LINE = 150'
- 5 SEEDING/TERRAIN BASH LOCATION AND SIZE IS CONCEPTUAL AND WILL BE UPDATED DURING FINAL DESIGN
- 6 WEELANDS AND STREAMS ARE SHOWN REPRESENTATIVE OF A DRAINAGE COMPLETED BY FERC/BIC
- 7 PROJECT AREA WILL BE CLEARED AND GRUBBED AS NECESSARY REGARDING PRE DEVELOPMENT DRAINAGE PATTERNS AS POSSIBLE
- 8 PROPOSED CONSTRUCTION AND TEMPORARY LANDSCAPE AND/OR CONSTRUCTION TAGGING AREA TO BE USED DURING SET BACK FROM A PORTION OF THIS AREA WILL BE COVERED WITH GRAVEL TO ALLOW DELIVERY OF CONSTRUCTION MATERIALS PRIOR TO CONSTRUCTION. THIS AREA WILL BE COMPACTED BY A VIBRATED DRUM OR SHREDDER ROLLER TO REDUCE PREDI MITTING. FOLLOWING CONSTRUCTION GRAVEL LANDSCAPE WILL BE REMOVED
- 9 ALL RIGHT OF WAYS ARE PUBLIC UNLESS NOTED OTHERWISE
- 10 FLOOD LIGHTING IS PROPOSED FOR THE ARRAY AREA. THE WITHE CONNECTION SUBSTATION WILL HAVE SOME LIGHTING
- 11 6' TALL CHAIN LINK FENCE WITH THREE STRANDS OF BARBED WIRE OR SIMILAR TO MEET NATIONAL ELEC. CODE REQUIREMENTS. THE PROPOSED ACCESS GATE WILL BE WIRE LOCKED WITH A STARRBARRED KEYED OR COMBINATION LOCK. EMERGENCY PERSONNEL WILL BE PROVIDED A KEY OR COMBINATION FOR ACCESS




Westwood

Phone: 713.412.1111 Fax: 713.412.1112
 1000 Westwood Dr., Suite 1000
 Houston, TX 77057
 www.westwoodenergy.com



REVISIONS:

A	10/12/20	Issued for Permit
B	10/14/20	Client Comments
C	10/19/20	Client Comments



Perry Solar
 Houston County, GA

Solar Zoning Site Plan

PRELIMINARY
 NOT FOR CONSTRUCTION