



**Lowndes County Thoroughfare Plan
Office of the County Engineer
Revised April 10, 2018**

The original Thoroughfare Plan for the Lowndes County Road System was adopted in 1983, with the first revision in 1989. In the late 2000 revision, the format included a bicycle/pedestrian component. Finally, in 2003 and 2009 updates were made to the Thoroughfare Plan to include new roads. Under Revision 2018, we are updating the Thoroughfare Plan to include all Paved and Dirt Roads that are part of the road system for Lowndes County with the exception of private roads and roads within platted subdivisions. This revision will also address standards for the installation of speed tables, traffic signs, and pavement markings on newly constructed roads and existing roads inside platted subdivisions. Finally, a map has been added to indicate the designated truck routes within Lowndes County. According to the Lowndes County Comprehensive Plan, the Thoroughfare Plan should be a “network of thoroughfares designed for the safe and efficient movement of people and goods which is linked to and coordinated with rail, air and other transportation.”

Vehicular Traffic

The Thoroughfare Plan is used as a guide when road improvement projects are developed, and when private developments and land use changes are reviewed. Future conditions are used to estimate traffic volumes and to assign road classifications. The future conditions are based upon average development densities for a 20-year horizon in accordance with the planning period for the Urban Service Area. The Urban Service Area and its related development densities are translated into traffic volumes.

Information from various sources including the *Institute of Transportation Engineers (ITE)*, Georgia DOT, American Association of State Highway Transportation Officials, the Transportation Research Board, and publications from other states were used to develop the road classifications, their characteristics and typical sections.

From ITE’s Trip Generation, 6th Edition, an average of 10 trips per dwelling unit and 2.7 trips per person has been used to translate development densities and land area into future estimated traffic volumes. Outside the Urban Service Area, one single family dwelling unit is assumed for each 5 acres of land area (some areas will be less densely populated with farms balancing the scattered residential subdivisions with 1-acre lots). Inside the Urban Service Area, a population density equal to Valdosta’s is used: about 50,000 people in a 50 square mile (32,000 acre) area. Therefore, inside the Urban Service Area traffic generated by residents is 4.2 trips per day per acre (an average of 4 will be used for convenience); outside, traffic generated by residents is 2.0 trips per day per acre.

Collectors are designated as roads that convey daily traffic volumes in the range of 1,500 to 6,000 vehicles per day (vpd). At the maximum capacity of 6,000 vpd, a collector can serve 3,000 acres in the rural area (outside the Urban Service Area) and 1,500 acres in the urban area (inside the Urban Service Area).

The county was divided into areas of 3,000 acre squares for rural areas, and 1,500 acre squares for urban areas. Current Arterials were determined and paved roads were identified. Road classifications were assigned so that one collector ran through or adjacent to

each area. These initial classifications were compared to DOT's functional classifications and a few adjustments were made to match DOT's classifications.

A table listing the roads and their proposed classifications, and a table of characteristics for each classification is included in this report. It is acknowledged that the current conditions of many of these roads do not meet the specified characteristics for their classification.

Bicycle Plan Component

In addition to roadway improvements for vehicular traffic, a bicycle component was added to the Thoroughfare Plan in 2003. The purpose of establishing a bicycle plan is to provide a guide for the acquisition of right-of-way and construction of bicycle lanes in conjunction with other road improvement projects. Incremental implementation of this plan will establish a network of bicycle trails throughout Lowndes County for transportation and recreational use. It is acknowledged that the use of bicycles for day-to-day transportation will likely be limited to urban areas such as the cities (Valdosta, Hahira, Remerton, Dasher and Lake Park). Therefore, recreation will be the primary use of bicycle lanes and paths along the road systems of Lowndes County, at least initially.

a) Identify denser residential and developed areas in Lowndes County. Density of development in Lowndes County was determined visually by plotting address points from the GIS database. The following is a list of these areas:

- Bemiss Corridor from Valdosta to Moody Air force base
- Exit 5/Lake Park/Twin Lakes area
- Exit 22/North Valdosta Area
- State Route 38 (U.S. Highway 84)/Exit 16/Exit 18 area
- SR 7 (US 41) subdivision areas
- Old US 41 North

b) Identify destinations within and near the denser developed areas in Lowndes County. After identifying the denser developed areas listed above, the following destinations were identified in those areas:

- Moody Air Force Base
- Guest Road Park
- Lowndes County Schools
- Exit 5 Retail Area

- City of Lake Park
- South Lowndes Recreation Park
- North Lowndes Recreation Park
- Twin Lakes Residential areas
- Valwood School
- Valdosta Technical Institute
- Residential Areas near Exit 22 (Stone Creek, Sweet Water, Foxborough, River Chase, Grove Point)
- Valdosta Mall and surrounding retail development
- Convention Center

c) Identify routes in the more densely developed areas to serve the majority of the residents and connecting destination points in and near those areas. See attached map for approved bicycle routes in Lowndes County.

Subdivision Platted Roads Component

- a) Speed Tables - The purpose of speed tables on roads in platted subdivisions is to allow the homeowners' association to have an alternative for speed control inside subdivisions with 25 mph streets. The full cost of purchasing the speed tables will be the responsibility of the homeowners/homeowners' association. The Lowndes County Public Works Department will provide the labor for installation. In order for speed tables to be installed inside a platted subdivision with 25 mph streets, a representative from the subdivision shall meet with the County Engineer or his representative to establish a layout and location for the speed tables. Once the County Engineer's Office has received payment for the speed tables, they will be ordered and installed. The speed tables will be constructed of a recycled rubber material with reflective markings and shall meet the specifications established in Appendix E of this plan.
- b) Traffic Signs – All Traffic signs and posts on newly constructed residential streets shall be purchased through the Lowndes County Public Works Department to ensure uniformity of signs. The signs must be paid for at the cost established by the Lowndes County Public Works Department in advance of the County Engineer signing and recording the final plat for the subdivision. Upon receipt of payment, Lowndes County staff will install all signs per the approved construction plans.
- c) Pavement Markings – All pavement markings on newly constructed residential streets shall be either high build or thermoplastic.

Appendix A

Thoroughfare Plan for

Lowndes County Road

System

THOROUGHFARE PLAN – UNINCORPORATED LOWNDES COUNTY (REVISED APRIL 2018)

Road Name	Co. / State	Beginning	End	CR#	DOT 'S', 'F', and 'M' Routes	Proposed Classification
Georgia Highway 122	State	county line west	county line east			Major collector
Georgia Highway 38 (US 84)	State	county line west	county line east			Principal arterial
Georgia Highway 125	State	Valdosta city limits	county line north			Major collector
Georgia Highway 135	State	county line	county line			Major collector
Georgia Highway 31	State	county/state line	county line north			Minor arterial
Georgia Highway 7 (US 41)	State	county/state line	county line north			Minor arterial
Georgia Highway 94	State	Valdosta city limits	county line east			Major collector
Interstate 75	State	state/county line	county line north		Interstate	Principal arterial
Inner Perimeter Road	State	SR 31	SR 7 (US 41)		M4928	Principal arterial
Forrest Street	Co.	Valdosta city limits	SR 125	138		Minor arterial
North Oak Street Extension	Co.	Valdosta city limits	Forrest Street	188		Minor arterial
Old US 41 North	Co.	SR 7 (US 41)	Hahira city limits	868	F1-1	Minor arterial
St Augustine Road	Co.	Valdosta City Limits	Valdosta City	785		Principal arterial
Cat Creek Road	Co.	SR 125	Berrien County Line	777	S557	Major collector
Clyattville Nankin Road	Co.	Brooks County Line	SR 31	780	S951	Major collector
Coleman Road north	Co.	Crooked Circle	Stewart Circle	553		Major collector
Dasher Grove Road	Co.	Old US 41 N	Dead End			Major collector
Howell Road	Co.	Valdosta city limits	Echols County Line	779		Major collector
James Road	Co.	SR 38 (US 84)	St Augustine Road	524		Major collector
Kinderlou Clyattville Road	Co.	Old Clyattville Road	Mount Zion Road	47		Major collector
Knights Academy Road	Co.	SR 125	SR 31	18		Major collector
Lake Park Bellville Road	Co.	I-75	Lake Park City Limits	274	S2724	Major collector
Loch Laurel Road	Co.	Florida State Line	SR 31	783		Major collector
Morven Road	Co.	Brooks County Line	SR 122	782	S1780	Major collector
New Statenville Hwy	Co.	Inner Perimeter Road	Ulmer Avenue	SR 94		Major collector
Old Clyattville Road	Co.	Clyattville Nankin Rd	Valdosta City Limits	785	S2674	Major collector
Ousley Road	Co.	SR 38 (US 84)	Old Clyattville Rd	46		Major collector
Rocky Ford Road	Co.	Clyattville Nankin Rd	SR 38 (US 84)	778	S567	Major collector
Skipper Bridge Road	Co.	SR 125	Cook County Line	781	S1214	Major collector

Shiloh Road	Co.	I-75	Morven Road	775		Major collector
Staten Road	Co.	Valdosta City Limits	Skipper Bridge Rd	781	S1214	Major Collector
Studstill Road	Co.	SR 125	Knights Academy Rd	146		Major collector
Val Del Road	Co.	SR 7 (US 41)	Cook County Line	57		Major collector
Vann Road	Co.	Hickory Grove Road	Boring Pond Road	112		Major collector
Bemiss Knights Academy Road	Co.	Knights Academy Rd	Old Bemiss Rd	191/192		Minor collector
Ben Hill Road	Co.	Dasher City Limits	Old Lake Park Road	268		Minor collector
Bethany Drive	Co.	Old US 41 North	Val Del Rd	32		Minor collector
Bethany Road	Co.	Bethany Drive	Val Del Rd	216		Minor collector
Bird Hall Road	Co.	Snake Nation Road	Chug-A-Lug Road	574		Minor collector
Blanchard Road	Co.	US 84 E	Dead End	994		Minor collector
Boone Road	Co.	SR 38 (US 84)	Lloyd Jackson Rd	511		Minor collector
Boring Pond Road	Co.	Howell Rd	SR 94	3		Minor collector
Briggston Road	Co.	Old Clyattville Rd	Johnson Road south	248		Minor collector
Cameron Lane	Co.	SR 38 (US 84)	Dead End	1259		Minor collector
Cherry Creek Baptist Church Road	Co.	Skipper Bridge Road	Bemiss Road	215		Minor collector
Chug-A-Lug Road	Co.	Snake Nation Road	Dead End	237		Minor collector
Cindy St. Ext.	Co.	Michelle St.	Bemiss Rd.	748		Minor collector
Clay Road	Co.	Howell Road	SR 94	439		Minor collector
Coffee Road	Co.	Morven Road	Cook County Line	40		Minor collector
Copeland Road	Co.	SR 31	SR 7 (US 41)	318		Minor collector
Corinth Church Road	Co.	Loch Laurel Rd	SR 7 (US 41)	380		Minor collector
Crooked Circle	Co.	Dead End	Coleman Rd north	553		Minor collector
Dasher Johnson Road	Co.	Inner Perimeter Rd	Howell Rd	94		Minor collector
Dasher Road	Co.	Loch Laurel Rd	Dasher city limits	267		Minor collector
Davidson Road	Co.	Vienna Church Rd	SR 125	204		Minor collector
Ezelle Road	Co.	Hickory Grove Rd N.	Vann Road	96		Minor collector
Franks Creek Road	Co.	Miller Bridge Rd	Union Rd	239		Minor collector
Gaines Lane	Co.	Dasher-Johnson Rd	Dead End	440		Minor collector
George Road	Co.	Hickory Grove Road	George Road E	105		Minor collector
George Road East	Co.	SR 376	George Rd	273		Minor collector
Glenn Road	Co.	Hickory Gove Rd N	SR 94	3		Minor collector
Good Hope Road	Co.	SR 135	Lanier County Line	126		Minor collector
Great North Road	Co.	Grover Hicks Rd	Grover Hicks Rd	832		Minor collector
Green Road	Co.	Howell Road	Old Naylor Road	1150		Minor collector
Grover Hicks Road	Co.	Newsome Road	Ben Hill Road	96		Minor collector
Guest Road	Co.	SR 125	Bemiss Knights Academy Rd	139		Minor collector

Hagan Bridge Road	Co.	Old US 41 N	Hahira City Limits	33	Minor collector
Hambrick Road	Co.	SR 122	Cat Creek Rd	165	Minor collector
Hickory Grove Road North	Co.	US Hwy 41S	Echols County Line	106	Minor Collector
Hunt Road	Co.	Inner Perimeter Road	Dead End	1169	Minor collector
Jewell Futch Road	Co.	SR 376	Dead End	1145	Minor collector
Johnson Road South	Co.	SR 376	Williams School Rd	417	Minor Collector
Johnson Road Southeast	Co.	Hickory Grove Rd	SR 94	95	Minor collector
Johnston Road	Co.	Dasher city limits	Hickory Grove Rd	98	Minor collector
Joseph Road	Co.	SR 38 (US 84)	Wetherington Lane	1018	Minor collector
Jumping Gulley Road	Co.	SR 31	Loch Laurel Rd	51	Minor collector
Knights Ferry Road	Co.	Rowland Rd	Rocky Ford Rd	256	Minor collector
Lake Alapaha Boulevard	Co.	Lake Alapaha Dr	SR 38 (US 84)	1121	Minor collector
Lake Park Road	Co.	Boring Pond Rd	Howell Rd	5	Minor collector
Lloyd Jackson Road	Co.	Boone Rd	St Augustine Road	511	Minor collector
McMillan Road	Co.	Val Del Rd	Skipper Bridge Rd	215	Minor collector
Mill Store Road	Co.	SR 376	Peterson Rd	391	Minor collector
Miller Bridge Road	Co.	Shiloh Road	Morven Road	40	Minor collector
Moore Crossing Road	Co.	SR 38 (US 84)	SR 31	13	Minor collector
Mt Zion Church Road	Co.	Bemiss Road	Stallings Road	188, 189	Minor collector
Mt Zion Road	Co.	Rocky Ford Rd	Kinderlou Ciyattville Rd	55	Minor collector
Mulligan Road	Co.	Old Pine Road	SR 125	201	Minor collector
New Bethel Road	Co.	Cat Creek Road	Lanier County Line	41	Minor collector
Newsome Road	Co.	SR 7 (US 41)	Hickory Grove Rd	96	Minor collector
Northlake Drive	Co.	SR 7 (US 71)	Dead End	985	Minor collector
Old Lake Park Road	Co.	Hickory Grove Rd N	Johnston Road	1, 376	Minor collector
Old Naylor Road	Co.	Howell Rd	SR 38 (US 84)	28	Minor collector
Old Pine Road	Co.	Skipper Bridge Rd	Old Bemiss Rd	199	Minor collector
Old Quitman Highway	Co.	Ousley Road	SR 38 (US 84)	136	Minor collector
Old State Road	Co.	SR 31	Good Hope Road	16	Minor collector
Old US 41 South	Co.	Lester Rd	SR 7 (US 41)	352	Minor collector
Old Valdosta Road	Co.	Cook County Line	Webb Road	775	Minor Collector
Orr Road	Co.	Staten Rd	Skipper Bridge Rd	77	Minor collector
Peterson Road	Co.	Mill Store Rd	Lake Park Bellville Rd	391	Minor collector
Pikes Pond Road	Co.	SR 376	Dead End	280	Minor collector
Quarterman Road	Co.	Hambrick Road	Hambrick Road	160	Minor collector
Radar Site Road	Co.	Cat Creek Rd	SR125	44, 965	Minor collector

Reed Road	Co.	Skipper Bridge Rd	Dead End	920	Minor collector
River Road	Co.	Reed Road	Cat Creek Rd	205	Minor collector
Salem Church Road	Co.	Old Valdosta Rd	Lanier County Line	68	Minor collector
Seckinger Road	Co.	Kinderlou Clyattville Rd	Old Clyattville Rd	53	Minor collector
Snake Nation Road	Co.	Shiloh Road	Miller Bridge Rd	239	Minor collector
Stafford Wright Road	Co.	Staten Road	Skipper Bridge Rd	147	Minor Collector
Stallings Road	Co.	Mt. Zion Church Rd	Knight's Academy Rd	83	Minor collector
Stewart Circle	Co.	Old US 41 North	Old US 41 North	469	Minor collector
Thompson Road	Co.	Union Rd	Old US 41 North	472	Minor collector
Tillman Crossing	Co.	Old US 41 N	Dead End	470	Minor collector
Touhton Road	Co.	Loch Laurel Rd	SR 31	241	Minor collector
Union Road	Co.	Old US 41 North	Lanier County Line	38, 239	Minor collector
Upper New Bethel Road	Co.	New Bethel Rd	SR 125	42, 156	Minor collector
Val North Drive	Co.	SR 7 (US 41)	Dead End	986	Minor collector
Val Tech Road	Co.	SR 133	Shiloh Rd	549	Minor collector
Vienna Church Road	Co.	Cat Creek Rd	Radar Site Rd	154	Minor collector
Webb Road N.	Co.	GA Hwy 122 W	Coffee Road	776	Minor collector
Westside Road	Co.	James Road	Briarwood	532	Minor collector
Wetherington Lane	Co.	SR 38 (US 84)	Dead End	137	Minor collector
White Water Road (Cedar & frontage)	Co.	SR 376	SR 31	415, 961	Minor collector

Note: This list includes all paved roads that are not considered local or residential roads. The Thoroughfare Plan will be updated as needed to update the road classifications.

THOROUGHFARE PLAN – UNINCORPORATED LOWNDES COUNTY DIRT ROAD INDEX (REVISED APRIL 2018)

NAME OF ROAD	DOT	BEGIN	END
Alderman Road	889	Val Del Road	Dead End
Allison Road	108	Deloach Road	S.R. 94
Amberwood Drive	1046	Will-O-Wisp Drive	Dove Drive
Anastasia Street	337	Peat Moss Road	Dead End
Andrew Street	435	S.R. 31	Dead End
Antioch Cemetery Road	140	Moore Road	Dead End
Arapaho Trail	882	S.R. 122	Beatty Mill Creek Road
Arnold Road	416	Tucker Road	Johnson Road S.
Arrowood Drive	1045	Clyattville-Nankin Road	Dead End
Arthurman Lane	1196	Porter Road	Dead End
Bar Pit Road	142	Old State Road	S.R. 31
Barfield Lane	162	Drew Circle	Coleman Road NW
Barret Coody Road	54	Rocky Ford Road	Kinderlou-Clyattville Road
Barretts Lane	1197	Barrett Coody Road	Dead End
Barretts Road	177	Hightower Road	S.R. 125
Bay Road	6	Echols Co.	Echols Co.
Beatty Mill Circle	1003	Evening Tide Road	Dead End
Beatty Mill Creek Road	42	Upper New Bethel Road	Peters Road
Beatty Road	964	Radar Site Road	New Bethel Road
Beaver Lane	1237	Phillips Road	Dead End
Beaver Run Lane	981	Beaver Run Road	Beaver Run Road
Beaver Run Place	981	Beaver Run Road	Dead End
Belotville Road	422	White Water Road	Dead End
Bent Creek Circle	792	Skipper Bridge Road	Dead End
Bent Tree Drive	979	White Water Road	Dead End
Bergman Road	10	Delmar Road	Old State Road
Berrian Lane	884	Moore Road	Dead End
Bethany Road	1271	Old US 41	Bethany Drive
Bevel Circle	1182	Bevel Creek Drive	Dead End
Big Pine Road	1051	Beaver Run Road	Dead End
Black Road	11	US Hwy 84 E. (S.R. 38)	Byrd Road

Bland Dairy Drive	253	Kinderlou-Clyattville Road	Dead End
Bob White Drive	849	Vann Road	S.R. 94
Boone Road	511	Valdosta	Boone Dairy Road
Boring Pond Lane	110	Boring Pond Road	S.R. 94
Boyette Road	60	Val Del Road	Scruggs Circle
Boyette Road	34	Hutchinson Pond Road	Val Del Road
Boyette Road N.	59	Boyette Road	Johnson Road NW
Bradford Road N.	168	Edmondson Road	Berrien Co.
Bradford Road S.	104	S.R. 376	Hickory Grove Road SE
Break-Thru Road	272	Hickory Grove Road N.	Johnston Road
Briggston Road	248	Old Clyattville Road	Williams School Road
Brigman Road	37	Union Road	US Hwy 41 N (S.R. 7)
Brookridge Drive	223	Union Road	Hahira
Buck Circle	1050	Beaver Run Road	Dead End
Burgman Lane	211	River Road	Dead End
Burma Street	822	Lester Road	Dead End
Burton Street	333	Danieli Drive N.	Cannon Drive
Butler Lane	1115	Tower Road	Dead End
Byrd Lane	144	S.R. 31	Lanier Co.
Byrd Road	21	Old State Road	US Hwy 84 E (S.R. 38)
C.L. Moore Road	143	Byrd Road	CCC Road
Caitlin Drive	1190	Clyattville-Nankin Road	Dead End
Caney Branch Road	105	Corbett Road SE	George Road E.
Cannon Avenue	305	Madison Hwy. (S.R. 31)	Poole Street
Cannon Avenue	303	Greenlee Street	Alexandria Street
Cannon Drive	375	US Hwy 41 S.	School House Pond Road
Carroll Drive	434	Madison Hwy (S.R. 31)	Dead End
Carroll Road	243	Touchton Road	Madison Hwy (S.R. 31)
Carroll Street	306	Tillman Street N.	Moore Street
Carter Drive	207	Staten Road	Skipper Bridge Road
Carter Road	111	Boring Pond Road	Vann Road
Carter Way	957	Old Quitman Hwy.	Dead End
CCC Road	87	Lakeland Hwy. (S.R. 31)	Old Naylor Road

Cedar Drive	413	Madison Hwy. (S.R. 31)	Cedar Road
Cedar Road	415	Madison Hwy. (S.R. 31)	White Water Road
C-F Circle	607	Hickory Grove Road N.	Hickory Grove Road N.
Chancey Road	1148	Newsome Road	Dead End
Cheyenne Way	172	S.R. 122	Beatty Mill Creek Road
Chitty Road	121	Howell Road	Dead End
Churchwood Drive	404	Lanes Road	Madison Hwy. (S.R. 31)
Clifton Road N.	824	New Statenville Hwy. (S.R. 94)	Dead End
Clifton Road S.	808	Hickory Grove Road N.	Clifton Road S.
Club Road	275	Lake Park-Bellville Road	Florida
Clyattstone Road	29	Old US 41 N.	Val Del Road
Coffee Road	40	Cook Co.	Morven Road
Coffey Drive	536	US Hwy. 84 W. (S.R. 38)	Dead End
Cole Road	232	Shiloh Road	Franks Creek Road
Coleman Road NW	79	Hagen Bridge Road	Val Del Road
Collier Lane	885	Moore Road	Dead End
Colson Road	190	Mt. Zion Church Road	Knights Academy Road
Cooper Road N.E.	174	New Bethel Road	Lanier Co.
Cooper Road NW	222	Union Road	Brookridge Drive
Coppage Road	63	S.R. 122	Skipper Bridge Road
Corbett Road SE	105	S.R. 376	Caney Branch Road
Corinth Lane	887	Loch Laurel Road	Dead End
Cothron Lane	290	Ousley Road	Rocky Ford Road
County Line Road	36	US Hwy 41 N. (S.R. 7)	Hutchinson Pond Road
Cove Road	651	Old Statenville Road	Howell Road
Covey Trail	852	New Statenville Hwy. (S.R. 94)	Pointer Drive
Cowart Circle	667	Chug-A-Lug Road	Cowart Circle
Crawford Road	200	Old Pine Road	Dead End
Creek Circle	1183	Bevel Creek Drive	Dead End
Daly Road	209	Bemiss Road (S.R. 125)	Dead End
Daniel Hester Road	796	Register Road	Cat Creek Road
Daniel Road	825	Vienna Church Road	Dead End
Dasher-Johnson Road	94	Howell Road	US Hwy 84 E. (S.R. 38)

Davis Lane	441	Dasher Johnson Road	Dead End
Davis Road SW	252	Kinderlou-Clyattville Road	Seckinger Road
Dawkins Lane	115	New Statenville Hwy. (S.R. 94)	Dawkins Road
Dawkins Road	114	Glenn Road	Dead End
Deerfield Lane	677	Old Statenville Road	Dead End
Deerfield Road	675	Deerfield Lane	Boring Pond Road
Deerwood Road	676	Old Statenville Road	New Statenville Hwy. (S.R. 94)
Delmar Road	24	US Hwy 84 E. (SR 38)	Old State Road
Deloach Road	19	Old Statenville Road	Dead End
Dogwood Drive South	759	Second Drive	Dead End
Dove Drive	921	Will-O-Wisp Drive	Dead End
Doyle Kelly Road	1201	Old Clyattville Road	Clyattville-Nankin Road
Drew Circle	161	Coppage Road	Dead End
Driftwood Circle	1147	Pine Mill Drive	Coppage Road
Durden Lane	1132	Savannah Road NE	Dead End
Edmondson Road	169	S.R. 122	Bradford Road N.
Fender Brook Drive	874	Scottwood Drive	Dead End
Fender Road	420	Williams School Road	White Water Road
First Drive	751	S.R. 376	Dead End
First Street S.	245	Johnson Road S.	Madison Hwy. (S.R. 31)
Fiveash Road	218	Bethany Road	Hall Road
Flatwoods Lane	866	Cooper Road NE	Lanier Co.
Fletcher Grove Road	271	Hickory Grove Road N.	Dead End
Flythe Road	554	North Valdosta Road (S.R. 7)	Coleman Road N.
Folsom Circle	72	Coffee Road	Coffee Road
Folsom Road	73	S.R. 122	S.R. 122
Folsom Road	73	S.R. 122	Folsom Circle
Forest Grove Cemetery	265	Ousley Road	Dead End
Franklinville Road	45	Val Del Road	Cat Creek Road
Galliger Lane	1181	Mulligan Road	Dead End
Garsehagen Road	678	Vann Road	Dead End
Gary Lane	260	Ousley Road	Dead End
Gays Lane	586	James Road	Dead End

Good Hope Road	126	S.R. 135	Lanier Co.
Gordon Road	67	Cook Co.	Salem Church Road
Gordon Road	66	Salem Church Road	Coffee Road
Gracie Lane	1135	Savannah Road NE	Dead End
Green Road	90	CCC Road	Old Naylor Road
Green Spur	1170	Green Road	Dead End
Greenlee Street	295	Copeland Road	Henry Avenue
Grice Road	1149	Newsome Road	Dead End
Griffin Drive	62	Coppage Road	Skipper Bridge Road
Grouse Road	1118	Vann Road	Dead End
Hagan Bridge Road	33	S.R. 122	S.R. 122
Hall Road	221	Union Road	Val Del Road
Hall-Webb Road	229	Shiloh Road	Miller Bridge Road
Hall-Webb Road	230	Little River	Miller Bridge Road
Hammock Road	598	Madison Hwy. (S.R. 31)	Dead End
Hardee Drive	668	Bird Hall Road	Chug-A-Lug Road
Hardee Road	56	Seckinger Road	Old Ciyattville Road
Hargrett Lane	950	Madison Hwy. (S.R. 31)	Dead End
Harter Avenue	300	Madison Hwy. (S.R. 31)	Sims Street
Hattie Place	1091	River Road	Dead End
Henry Avenue	304	Madison Hwy. (S.R. 31)	Dead End
Herring Road	103	GA Hwy. 376 (S.R. 376)	Bradford Road S.
Herring Road	102	GA Hwy. 376 (S.R. 376)	Echols Co.
Hickory Grove Road SE	2	Old Lake Park Road	George Road
Hicks Circle	576	Newsome Road	Newsome Road
Hightower Road	176	Bemiss Road (S.R. 125)	Cooper Road NE
Hodges Farm Road	1082	Union Road	Dead End
Homer James	1206	Porter Road	Dead End
Hotchkiss Road N.	123	GA Hwy. 135 (S.R. 135)	Good Hope Road
Howell Lane	448	Mt. Zion Church Road	Knights Academy Road
Hughes Lane	1245	McMillan Road	Dead End
Humphreys Road	930	Howell Road	Dead End
Hutchinson Pond Road	35	Hagan Bridge Road	County Line Road

Hutchinson Street	296	Horace Avenue	Copeland Road
Indian Ford Road	52	Old Clyattville Road	Dead End
Indianola Circle	134	Hwy 84 E. (S.R. 38)	Byrd Road
Irwins Road	124	Good Hope Road	Dead End
Ivey Lane	791	Sumner Road	Dead End
Ivey Road	195	Bemiss Road (S.R. 125)	Old Bemiss Road
J. P. Carter Road	1134	GA Hwy 135 (S.R. 135)	GA Hwy 135 (S.R. 135)
James F Mosley Road	962	Madison Hwy (S.R. 31)	Landfill
James Road Circle	853	US Hwy 84 W. (S.R. 38)	Dead End
Jerico Road	1251	Tillman Crossing	Dead End
Jerry Lane Road	873	Scottwood Drive	Dead End
Johnson Lane	881	Johnson Road NW	Dead End
Johnson Road NW	58	Val Del Road	Cook Co.
Jones Drive	1042	Gaines Lane	Dead End
Jones Lane	800	Old Naylor Road	Dead End
Jones Retreat	959	Stafford Wright Road	Dead End
Kay Circle	808	Hickory Grove Road N.	Clifton Road S.
Kendricks Circle	878	Hardee Drive	Bird Hall Road
Kinderlou Lane	1209	Kinderlou Road	Dead End
Kinderlou Road	539	US Hwy 84 W. (S.R. 38)	Spain Ferry Road
Kinderlou-Clyattville Road	47	Mt. Zion Road	Old Clyattville Road
Kirkland Lane	801	Old Naylor Road	Dead End
Knight Road	397	Johnson Road S.	White Water Road
Knights Ferry Road	264	Ousley Road	Dead End
Lane Road	384	Sheavette Road	Bradford Road S.
Lanes Pond Road	255	Ousley Road	Kinderlou Clyattville Road
Lanes Road	402	Jumping Gully Road	Clyattville Lake Park Road
Larus Road	1133	Upper Grand Bay Road	GA Hwy 135 (S.R. 135)
Lastinger Lane	1081	Shiloh Road	Dead End
Ledford Road	1129	Savannah Road NE	US Hwy 84 E. (S.R. 38)
Lester Road	97	Carroll Ulmer Road	Old US 41 S.
Lewis Miller Lane	1221	Union Road	Dead End
Lightsey Road	87	Lakeland Hwy (S.R. 31)	Knights Academy Road

Lineberger Road	249	Old Ciyattville Road	Lineberger Road
Little River Road	575	Snake Nation Road	Little River Road
Little River Road	238	Snake Nation Road	Dead End
Log Road	8	Lower Grand Bay Road	Dead End
Lower Grand Bay Road	7	GA Hwy 135 (S.R. 135)	Howell Road
Loyda Road	1192	Madison Hwy (S.R. 31)	Dead End
Luke Road	173	Upper New Bethel Road	Peters Road
Marshall Road	133	Delmar Road	Dead End
Martin Lane	949	Old Quitman Highway	Dead End
Mary Hart Circle	336	Danieli Drive N.	Anastasia Street
McDonald Road	656	Shiloh Road	Dead End
McDougal Lane	441	Dasher-Johnson Road	Dead End
McGoggle Road	262	Knights Ferry Road	Dead End
McLeod Lane	269	Old Lake Park Road	Dead End
McLeod Road	270	Old Lake Park Road	Hickory Road Grove N.
McMillan Circle	214	McMillan Road	Sycamore Run
Melrose Road	276	US Hwy 41 S. (S.R. 7)	Echols Co.
Milley Lane	212	Staten Road	Dead End
Miller Lane	210	Davidson Road	Dead End
Miller Road	74	Folsom Road	Dead End
Mitchell Road	75	Coffee Road	Morven Road
Monk Road	9	US Hwy 84 E. (S.R. 38)	Old State Road
Moore Road	85	Old State Road	Knights Academy Road
Moore Road N.E.	23	Lakeland Hwy (S.R. 31)	Dead End
Moore Street	306	Loch Laurel Road	Dead End
Morning Bird Drive	916	Ciyattville-Nankin Road	Dead End
Morrison Lane	795	Morrison Road	Dead End
Morrison Road	442	Dasher-Johnson Road	US Hwy 84 E. (S.R. 38)
Mt. Zion Road	55	Dead End	Kinderlou-Ciyattville Road
Mullins Lane	15	US Hwy 84 E. (S.R. 38)	Old State Road
Myers Bluff Road	234	Snake Nation Road	Dead End
Nagel Lane	823	Wisembaker Road	Dead End
New Road	236	Snake Nation Road	Shiloh Road

Newton Street	433	Madison Hwy (S.R. 31)	Dead End
Nichols Lane	774	Knights Ferry Road	Dead End
Oakland Drive	403	Lanes Road	Madison Hwy (S.R. 31)
Oakwood Circle	1052	Beaver Run Road	Dead End
Old Bemiss Road	196	Bemiss Road (S.R. 125)	Bemiss Knights Academy Road
Old Keller Road	923	Copeland Road	Dead End
Old Lake Park Road	679	Hickory Grove Road N.	Dead End
Old Lake Park Road	1	Johnston Road	Danieli Drive N.
Old Lakeland Road	17	Old State Road	Lakeland Hwy (S.R. 31)
Old Radar Site Road	44	Cat Creek Road	Site Road
Old State Road	16	Lakeland Hwy (S.R. 31)	Lanier Co.
Old State Road	86	Tower Road	Lakeland Hwy (S.R. 31)
Old Statenville Road	19	Clay Road	Howell Road
Old Statenville Road	4	Allison Road	New Statenville Hwy (S.R. 94)
Old Valdosta Road	226	Dead End	Shiloh Road
Old Valdosta Road	775	Coffee Road	Shiloh Road
Olsen Trail	1184	Woodcliff Drive	Dead End
Olympia Road	945	Madison Hwy (S.R. 31)	Dead End
Otter Creek Road	118	Howell Road	Old Naylor Road
Otter Creek Road	117	Howell Road	Lake Park Road
Owens Drive	535	US Hwy 84 W. (S.R. 38)	Dead End
Parker Place Road	1006	Bethany Road	Val Del Road
Parker Road	39	Miller Bridge Road	Franks Creek Road
Payton Church Road	400	Madison Hwy (S.R. 31)	Dead End
Peat Moss Road N	379	Corinth Church Road	Dead End
Pecan Plantation Road	537	US Hwy 84 W (S.R. 38)	Dead End
Peggy Lane	380	US Hwy 41 S (S.R. 7)	Dead End
Peters Road	43	Upper New Bethel Road	Beatty Mill Creek Road
Phillips Road	259	Mt. Zion Road	Dead End
Pine Breeze Court	182	Cat Creek Road	Old Radar Site Road
Pine Lane	109	New Statenville Hwy (S.R. 94)	Dead End
Pine Mill Drive	1049	Bent Tree Drive	Belotville Road
Pittman Avenue	298	Madison Hwy (S.R. 31)	Hutchinson Street

Pointer Drive	851	New Statenville Hwy (S.R. 94)	Dead End
Poole Road	443	Stallings Road	Lakeland Hwy (S.R. 31)
Poole Street	294	Horace Avenue	Henry Avenue
Porter Road	277	US Hwy 41 S (S.R. 7)	Echols Co.
Priester Road	289	Rocky Ford Road	Dead End
Race Track Road	551	Thunder Bowl Road	Shiloh Road
Race Track Road S.E.	310	Toughton Road	Dead End
Railroad Avenue	408	Main Street	Dead End
Railroad Road	411	Main Street	Madison Hwy (S.R. 31)
Ray Avenue	301	Madison Hwy (S.R. 31)	Sims Street
Redding Drive	231	Miller Bridge Road	Dead End
Register Circle	219	Val Del Road	Dead End
Register Road	153	Vienna Church Road	Burgman Lane
Ridgecrest Street	516	Boone Dairy Road	Lloyd Jackson Road
Riverside Road	529	James Road	US Hwy 84 W (S.R. 38)
Robinson Circle	122	GA Hwy 135 (S.R. 135)	Upper Grand Bay
Robinson Lane	132	Monk Road	Dead End
Robinson Road	183	Cat Creek Road	Dead End
Robinson Trail	886	US Hwy 84 E (S.R. 38)	Dead End
Rocky Hill Church Road	952	Clyattstone Road	Dead End
Rowell Road	674	Old Statenville Road	Boring Pond Road
Rowland Lane	263	Rowland Road	Dead End
Rowland Road	256	Knights Ferry Road	Ousley Road
Rush Lane	946	Clyattville Lake Park Road	Dead End
Salem Church Road	68	Wells Road	Cook Co.
Sand Oak Drive	914	Clyattville-Nankin Road	Woodcliff Drive
Sandpiper Circle	917	Sandpiper Drive	Dead End
Sandpiper Drive	918	Clyattville-Nankin Road	Dead End
Santa Claus Lane	401	Jumping Gully Road	Lanes Road
Sara Road	198	Bemiss Road (S.R. 125)	Dead End
Savannah Road N.E.	1131	Dead End	Dead End
Scottwood Drive	418	Briggston Road	Dead End
Scruggs Circle	61	S.R. 122	Skipper Bridge Road

Second Street			US 84 W	Dead End
Second Street S.	246	Johnson Road S.	Williams School Road	
Sermans Road	313	Lester Road	US Hwy 41 S (S.R. 7)	
Sermans Lane	30	Val Del Road	Dead End	
Setter Drive	850	Vann Road	Dead End	
Sheavette Road	376	Dead End	Lake Park City Limit	
Shelton Road	20	US Hwy 84 E (S.R. 38)	Howell Road	
Simpson Lane	240	Clyattstone Road	Dead End	
Simpson Road	76	Shiloh Road	Parker Road	
Sims Street	304	Henry Avenue	Dead End	
Sims Street	300	Harter Avenue	Douglas Avenue	
Site Road	1090	Radar Site Road	Dead End	
Smith Lane	568	Dead End	Union Road	
Smith Road	65	Coffee Road	Dead End	
Solomon Brown Road	11	CCC Road	Dead End	
Southall Lane	1218	Old Quitman Hwy	Dead End	
Spain Ferry Road	49	Old Quitman Hwy	Rocky Ford Road	
Spain Ferry Road	48	Old Quitman Hwy	Dead End	
Stacks Road	266	Ousley Road	Kinderlou-Clyattville Road	
Stafford Wright Road	147	Skipper Bridge Road	Staten Road	
Stalvey Road	70	Wells Road	Cook Co.	
Stanley Circle	668	Bird Hall Road	Bird Hall Road	
Staten Road	781	McMillan Road	Skipper Bridge Road	
Stock Pen Road	314	US Hwy 41 S (S.R. 7)	Dead End	
Storey Drive	1227	Old Naylor Road	Dead End	
Strickland Road	865	New Bethel Road	New Bethel Road	
Stuart Drive	588	Tomlinson Road	Dead End	
Stubbs Lane	220	Val Del Road	Dead End	
Sumner Rd	791	Skipper Bridge Road	Ivey Lane	
Terracewood Drive	872	New Statenville Hwy (S.R. 94)	Dead End	
Third Street S	685	Johnson Road S	Williams School Road	
Thompson Road	472	Union Road	RR Tracks	
Thunder Bowl Road	235	New Road	Shiloh Road	

Tiger Creek Lane	1180	Old Quitman Hwy	Dead End
Tillman Street N.	306	Loch Laurel Road	Dead End
Tomlinson Road	538	US Hwy 84 W (S.R. 38)	Dead End
Tower Road	92	Tower Road	US Hwy 84 E (S.R. 38)
Tower Road	12	Lakeland Hwy (S.R. 31)	Tower Spur
Tower Spur	92	Tower Road	Black Road
Towhee Circle	915	Woodcliff Drive	Dead End
Twin Lakes Road	390	Loch Laurel Road	US Hwy 41 S (S.R. 7)
Tyler Lane	1050	Beaver Run Road	Dead End
Upper Grand Bay Road	658	US Hwy 84 E (S.R. 38)	Lanier Co.
Vandeman Road	587	Tomlinson Road	Dead End
Vann Road	112	Hickory Grove Road N.	Boring Pond Road
Vickers Circle	71	Coffee Road	S.R. 122
Vickers Drive	789	Thunder Bowl Road	Shiloh Road
Vickers Road	64	Coffee Road	Webb Road N
Walker Road	84	Knights Academy Road	Studstill Road
Ward Avenue	297	Madison Hwy (S.R. 31)	Hutchinson Street
Washington Drive	151	Orr Road	Dead End
Water Oaks Drive	422	Belotville Road	Bent Tree Drive
Waters Lane	141	Old State Road	Lakeland Hwy (S.R. 31)
Watkins Drive	589	Tomlinson Road	Dead End
Watkins Road	258	Rocky Ford Road	Dead End
Watsons Lane	507	Airport Road	Dead End
Webb Road	227	Morven Road	Parker Road
Wedgewood Circle		Pine Mill Drive	Dead End
Weeks Road	951	Old Ciyattville Road	Dead End
Wellman Place	620	Sermans Road	US Hwy 41 S
Wells Road	68	S.R. 122	Wells Road
Wells Road	69	Salem Church Road	Cook Co.
White Lane	399	Jumping Gully Road	Dead End
Wiggins Road	125	Good Hope Road	Dead End
Wilkerson Lane	1130	Savannah Road NE	Lower Grand Bay Road
Wilkerson Road	625	Hickory Grove Road N.	Dead End

William T. Walker Road	36	Hutchinson Pond Road	Cook Co.
Williams Lane	684	Williams School Lane	Williams School Road
Williams Road	680	Williams Road	Dead End
Williams Road	396	White Water Road	Williams Road
Williams Road North	157	Upper New Bethel Road	Dead End
Williams School Lane	419	Madison Hwy (S.R. 31)	Williams School Road
Williams School Road	244	Madison Hwy (S.R. 31)	Madison Hwy (S.R. 31)
Will-O-Wisp Drive	919	Sandpiper Drive	Ciyattville-Nankin Road
Winston Avenue	299	Madison Hwy (S.R. 31)	Copeland Road
Wisembaker Road	100	Hickory Grove Road SE	Johnston Road
Wisembaker Road S.	278	Lake Park-Bellville Road	US Hwy 41 S (S.R. 7)
Woodcliff Drive	914	Ciyattville-Nankin Road	Sand Oak Drive
Woodland Drive	518	Ridgecrest Street	Glenview Drive
Woodmen Circle	550	Val Tech Road	Val Tech Road
Woodmen Spur	1230	Woodmen Circle	Dead End
Woodrail Circle	875	Scottwood Drive	Dead End
Woodtrail Drive	922	Bent Tree Drive	Belotville Road
Wright Road	130	Hotchkiss Road N	Old State Road
Zeigler Road S.E.	848	US Hwy 41 S (S.R. 7)	Lake Park-Bellville Road
Zipperer Road S.W.	257	Ousley Road	Dead End
Zipperer Road W.	692	Mt. Zion Road	Dead End

Note: This list includes all dirt Roads that are maintained by Lowndes County. Private dirt road are not listed. The Thoroughfare Plan will be updated as needed to due to dirt road pavement and abandonments.

Roadway Classifications - Thoroughfare Plan - Lowndes County Road System

APRIL 2018

Classification	Major, Minor, or Principal Arterials	Major Collector	Minor Collector	Minor Collector with 6" straight curb	County Local	Commercial Local w/ 6" straight curb	Residential Local w/ ditches	Residential Local w/ 6" straight curb	Residential Local w/ 4.5" "v" or rolled curb
Right-of-way Width	100'	80'	80'	70'	60'	50'	60'	50'	50'
Lane Width	12'	12'	12'	12'	11'	12'	11'	11'	11'
Number of Lanes	2 plus	2	2	2	2	2	2	2	2
Curb and Gutter Width (where applicable)	30"	24"	24"	24"	24"	24"	n/a	24"	24"
Pavement Asphalt Surface Course	1.5"	1.5"	1.5"	1.5"	1.5"	1.5"	1.5"	1.5"	1.5"
Pavement Asphalt Binder Course	2"	2"	n/a	n/a	n/a	n/a	n/a	n/a	n/a
Pavement Asphalt Base Course	3"	n/a	n/a	n/a	n/a	n/a	n/a	n/a	n/a
Pavement Base Course	10" Limerock or GAB	8" Limerock or GAB	8" Limerock or GAB	8" Limerock or GAB	8" Limerock or GAB	8" Limerock or GAB	7.5" Limerock or GAB	7.5" Limerock or GAB	7.5" Limerock or GAB
Total Shoulder Width	12'	10'	10'	10'	4'	10'	4'	10'	10'
Paved Shoulder Width (included in total)	3'	n/a	n/a	n/a	n/a	n/a	n/a	n/a	n/a
Shoulder Slope	10 : 1	10 : 1	10 : 1	n/a	8 : 1	20 : 1	8 : 1	20 : 1	20 : 1

Classification	Arterial	Major Collector	Minor Collector	Minor Collector with 6" straight curb	County Local	Commercial Local w/ 6" straight curb	Residential Local w/ ditches	Residential Local w/ 6" straight curb	Residential Local w/ 4.5" "V" or rolled curb
Ditch Frontslope Width	18'	12'	12'	n/a	9'	n/a	9'	n/a	n/a
Ditch Frontslope Slope	6 : 1	4 : 1	4 : 1	n/a	3 : 1	n/a	3 : 1	n/a	n/a
Ditch Bottom Width	1'	1'	1'	n/a	0'	n/a	0'	n/a	n/a
Pipe End Treatments	flared end sections	flared end sections	flared end sections	flared end sections	flared end sections	Flared end sections	flared end sections	flared end sections	flared end sections
Ditch Backslope Width	8'	6'	6'	n/a	6'	n/a	6'	n/a	n/a
Ditch Backslope Maximum Slope	2 : 1	2 : 1	2 : 1	2 : 1	2 : 1	n/a	2 : 1	n/a	n/a
Clear Zone	30'	21'	21'	2'	12'	2'	8'	2'	2'
Cross Drainage Design Storm Return Frequency	100 year	100 year	100 year	100 year	100 year	100 year	50 year	50 year	50 year
Longitudinal Drainage Design Storm Return Frequency	50 year	50 year	50 year	50 year	50 year	50 year	25 year	25 year	25 year
Design Speed	60 mph	55 mph	55 mph	45 mph	45 mph	25 mph	25 mph	25 mph	25 mph
Vertical Curve Design	Per AASHTO	Per AASHTO	Per AASHTO	Per AASHTO	Per AASHTO	Per AASHTO	Per AASHTO	Per AASHTO	Per AASHTO
Horizontal Curve Design	Per AASHTO	Per AASHTO	Per AASHTO	Per AASHTO	Per AASHTO	Per AASHTO	Per AASHTO	Per AASHTO	Per AASHTO
Superelevation Design	Per AASHTO	Per AASHTO	Per AASHTO	Per AASHTO	Per AASHTO	Per AASHTO	Per AASHTO	Per AASHTO	Per AASHTO
Traffic Flow Capacity	> 6000 AADT	3000 to 6000 AADT	1500 to 3000 AADT	1500 to 3000 AADT	750 to 1500 AADT	< 1500 AADT	< 750 AADT	< 750 AADT	< 750 AADT

Notes

*Regarding Bicycle Routes: 10' additional R/W width required to accommodate wider paved shoulder/bike lane or separate bike path.

*Regarding Sidewalks: Minimum 2' separation required between edge of pavement and edge of sidewalk on non-curbed roadways.

*Note: Alternative typical sections and paving sections will be evaluated and approved on a "case-by-case" basis for existing County maintained roads.

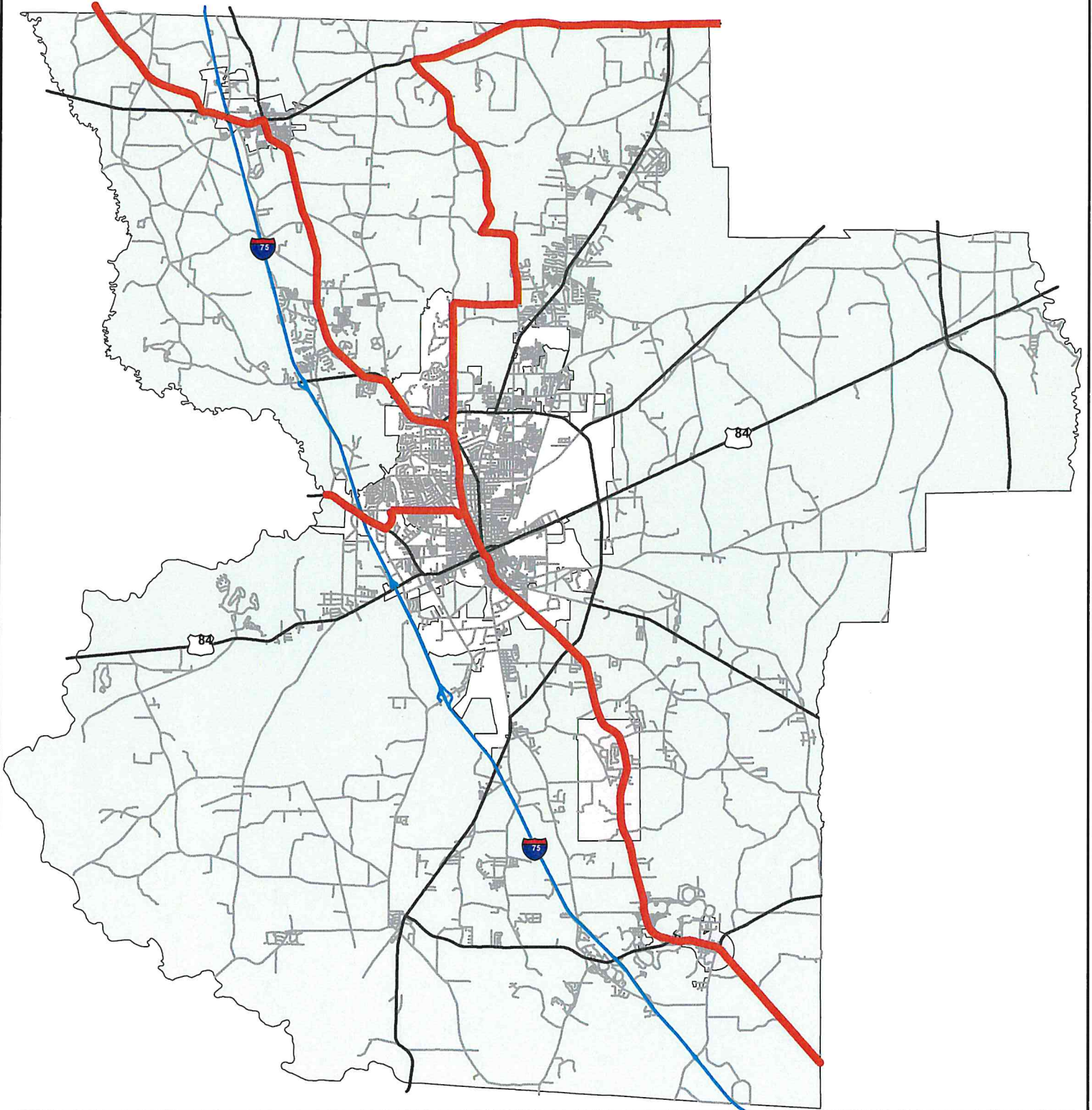
Appendix B

Bicycle Plan for

Lowndes County Road


System

Lowndes County Bike Routes



Legend

- Bike Route
- State Roads
- County
- Hazle
- Remerton
- I-75
- roads
- Dasher
- Lake Park
- Valdosta



<u>Road Name / Route Location</u>	<u>Co. / State</u>	<u>Beginning</u>	<u>End</u>
Old Valdosta Road	County	County Line North	Webb Road N
Webb Road N	County	Old Valdosta Road Intersection	GA Hwy 122 E
GA Hwy 122 E	State	Webb Road	Hahira City Limits
Old US 41 North	County	Southern Hahira City Limits	N Valdosta Rd. (SR 7)
N Valdosta Rd. (SR 7)	State	Old US 41 North	City of Valdosta
US 41 South	State	Southern Valdosta City Limits	Northern Dasher City Limits
US 41 South	State	Southern Dasher City Limits	Northern Lake Park City Limits
US 41 South	State	Southern Lake Park City Limits	County Line South
GA Hwy 122 E	State	County Line North	Skipper Bridge Road Intersection
Skipper Bridge Road	County	GA Hwy 122 E Intersection	Orr Road
Orr Road	County	Skipper Bridge Road Intersection	Valdosta City Limits (Staten Road)
N St. Augustine Road	County	Western County Line	Western Valdosta City Limits

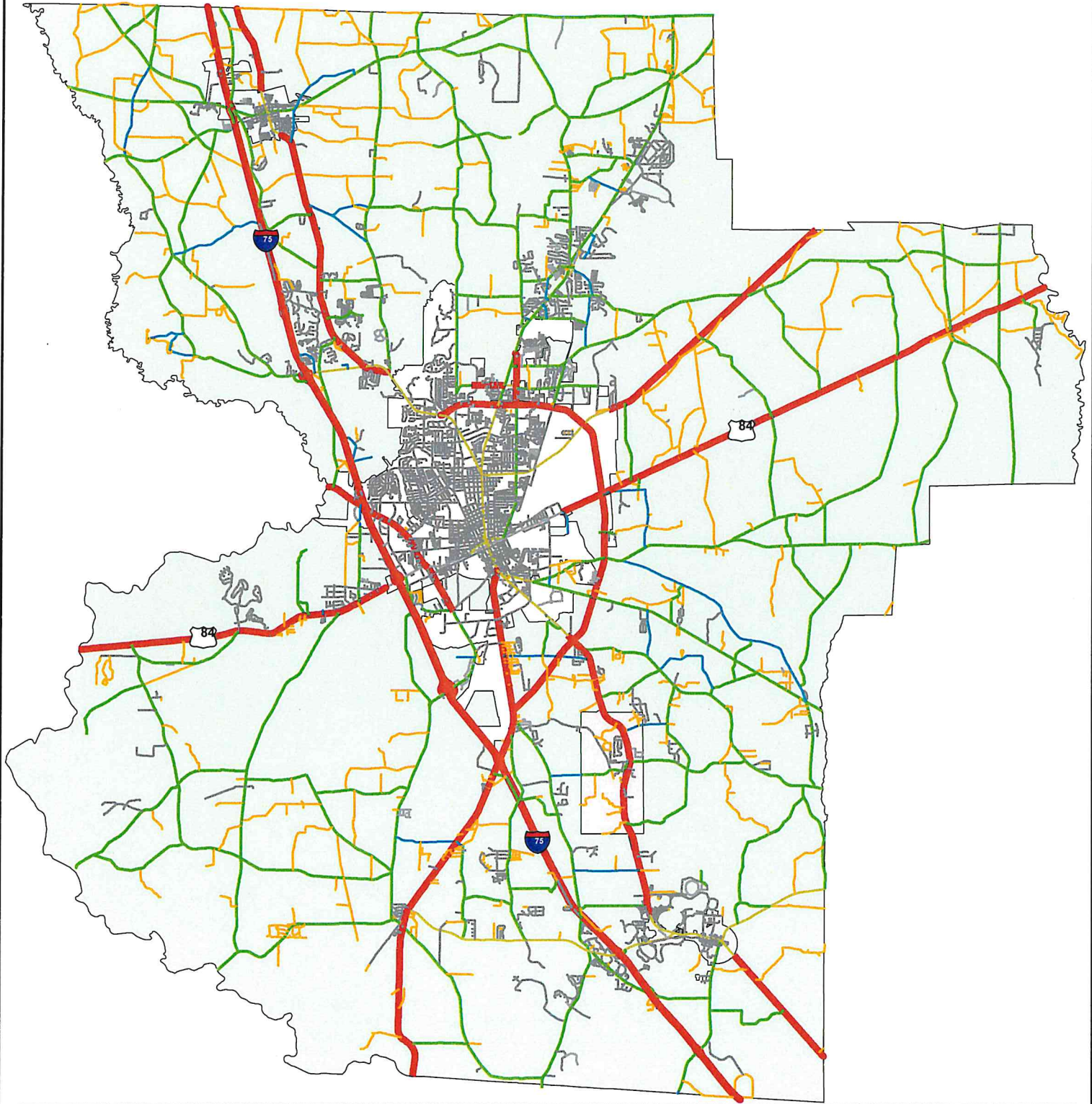
Appendix C

Maps for







Lowndes County Road


System

Lowndes County Road Map



Legend

- | | | |
|--|---|---|
|  ARTERIAL |  MAJOR COLLECTOR |  Hahira |
|  LOCAL ROAD |  MINOR COLLECTOR |  Lake Park |
|  LOCAL ROAD - DIRT |  County |  Remerton |
| |  Dasher |  Valdosta |

 **VALOR**
VALDOSTA LOWNDAS REGIONAL GEOGRAPHIC INFORMATION SYSTEM
Visit VALOR on the web at: WWW.VALORGIS.COM

10,000 5,000 0 10,000 Feet



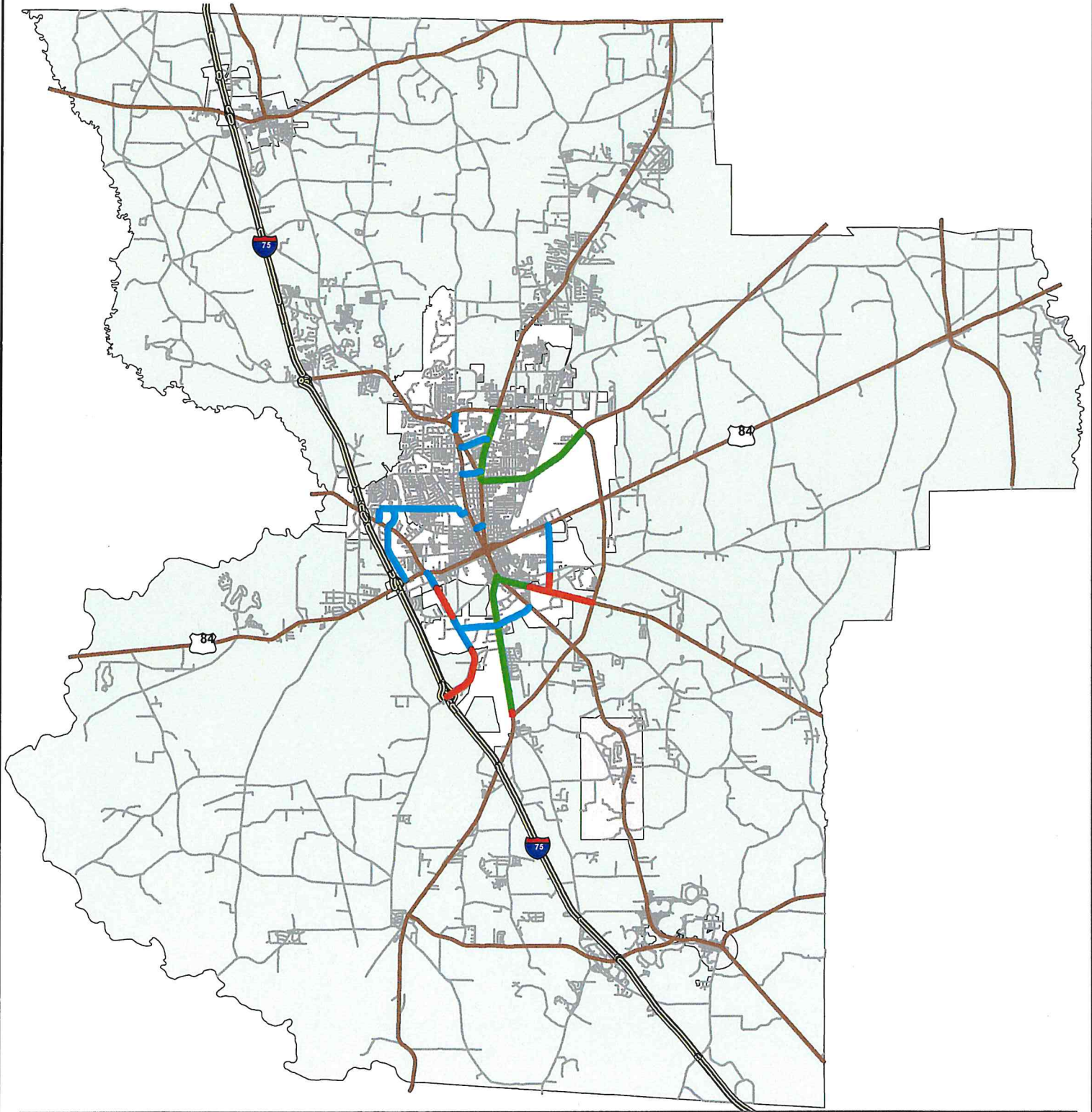
Appendix D

Designated Truck Routes








for Lowndes County Road


System


Lowndes County Truck Routes



Legend

- | | | | | | | | | | |
|---|----------------------------|---|-------------|---|--------|---|-----------|---|----------|
|  | Local Truck Route - County |  | I-75 |  | County |  | Holm |  | Remerton |
|  | Local Truck Route - City |  | State Roads |  | Dexter |  | Lake Park |  | Valdosta |
|  | Former State Routes |  | roads | | | | | | |

 **VALOR**
VALDOSTA LOWNDES REGIONAL GEOGRAPHIC INFORMATION SYSTEM
 Visit VALOR on the web at: WWW.VALORGIS.COM




Appendix E

Speed Table Specifications

for Lowndes County Road

System



Rubber Speed Humps



Speed humps are raised devices, parabolic in shape, placed across the width of the road to slow traffic. The sloped design over a 7, 10.5 or 14 foot length of space compels vehicles to slow down without coming to a halt. Often considered the most traditional of physical traffic calming solutions, speed humps calm traffic more gradually than speed bumps, although less so than speed tables. They are ideal for roads with posted speed limits under 30 mph and offer a designed speed of 10-25 mph.

Advantages

- Consistent height
- Installation can be permanent or temporary
- Humps can be removed and rein-stalled
- No road closures nor heavy duty equipment are required for installation or for removal
- Exceptional durability
- Cost effective for longevity, multi-use, driver acceptance, neighborhood friendly.



Speed Hump

Features

The raised, curved shape of speed humps **compels drivers to slow down.**

Traffic Logix speed humps are constructed of patented interlocking units that **snap together like puzzle pieces.**

The 18" units that can be constructed to create speed humps of **any width or length.**

Choice of **bright yellow or white highway tape** is embedded into each unit so that speed humps are highly visible to drivers.

Customizable with choice of **striping and/or single or double chevron arrows.**

Environmentally friendly humps are made of **100% recycled rubber**

Speed humps can be **removed and reinstalled** for road resurfacing or snow

Cost effective rubber humps are **long lasting and durable**, and do not require frequent replacements like asphalt speed humps.

Rubber units are already molded to specifications for uniform installations and **better driver acceptance**

Quick and easy to install without any road closures or skilled labor required

General Specifications

For best traffic calming measures, speed humps should be installed in a series within distances of 200 - 500 feet apart from one another. Traffic Logix rubber speed humps are available in heights of 3" (7' or 10.5' long) or 4" (14' long). Most common lengths are 7' and 14'. Traffic Logix recycled rubber speed humps can be adapted to any road width in increments of 18".

Traffic Logix Speed Humps are constructed of patented 18" wide x 42" long tongue and groove interlocking modules that when joined together form a solid multi-module unit. Each module is bolted into the pavement with 7" rust resistant bolts, washers and special 7" plastic anchors. The tongue and groove modules greatly assist in adding to speed hump stability both during and after installation.

Unit Specs:

Width	18"
Length	42"
Thickness	3"

Speed table Specs:

Width	from 84" & up, by 18" increments
Length	from 72" & up by 42" increments
Height	3" or 4"


Standard Speed Table Specs:

Width	7' or 14'
Length	84"
Height	3" or 4"
Material	100% recycled rubber
Color	Black
Markings	Yellow or white reflective tape
Warranty	2 Years


Physical properties

Material	100% recycled synthetic and natural rubber composite
Tensile strength	minimum 500 psi
Shore hardness	minimum 70A
Specific gravity	1.1
Markings	rubber modules are available in all black, black with yellow or white reflective square markings, or with white reflective arrow chevrons

- **Standard Cushion sizes:** 7' L x 3" H x various widths in 18" increments 10.5' L x 3" H x various widths in 18" increments 14' L x 4" H x various widths in 18" increments
- **Standard markings:** Markings are embedded into rubber during manufacturing process. Reflective material in Yellow or White Squares Reflective material in White Arrows



Striping is available in square or arrow patterns and in yellow, white or black (no tape). Please contact us for more information.



7ft x 18FT YELLOW HUMP

User: MGREGORY@TRAFFICLOGIX.COM

Street width(ft): 20

Solution name: 7ft x 18FT YELLOW HUMP

Number of lanes: 2

Address:

Status: Draft

City:

Solution type: Speed Hump

State:

Hump width(ft): 18

Zip:

Configurations: 3" x 7'

Country:

FINAL CONFIGURATION

# Units	Product #	Length(in)	Width(in)	Height(in)	Weight(lb.)
20	MSH03	42	18	0 - 3	50
2	LSH03	42	18	0 - 3	48
2	RSH03	42	18	0 - 3	48

