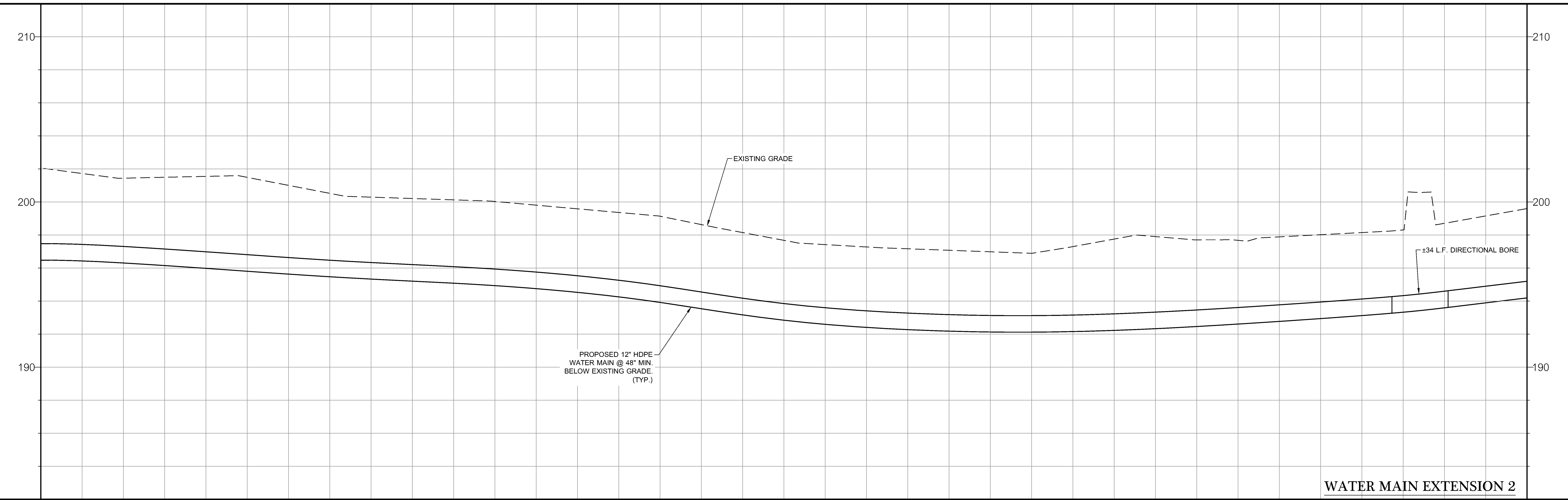
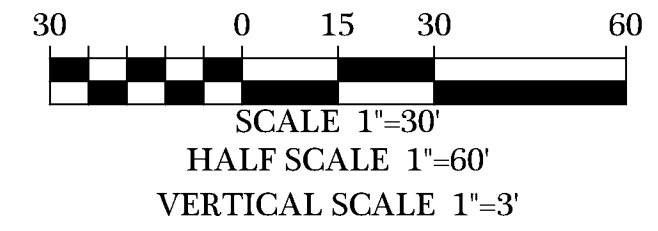


EROSION SYMBOL LEGEND

Ds1	DISTURBED AREA STABILIZATION (WITH MULCHING ONLY)
Ds2	DISTURBED AREA STABILIZATION (WITH TEMPORARY SEEDING)
Ds3	DISTURBED AREA STABILIZATION (WITH PERMANENT SEEDING)
Du	DUST CONTROL



WATER MAIN EXTENSION 2

202.06	201.55	200.29	199.81	198.83	197.28	196.89	197.71	198.15	199.80
13+00	14+00	15+00	16+00	17+00	18+00	19+00	20+00	21+00	22+00

REVISIONS

DATE	DESCRIPTION
06/24/2023	REVISIONS PER COUNTY COMMENTS
06/29/2023	REVISIONS PER COUNTY COMMENTS
07/06/2023	REVISIONS PER COUNTY COMMENTS
07/14/2023	REVISIONS PER COUNTY COMMENTS

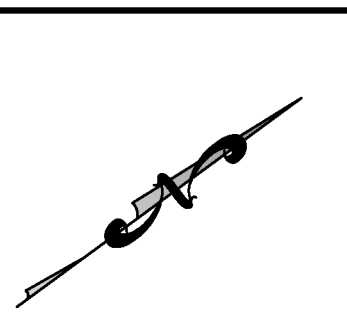
© COPYRIGHT 2022
 THIS DRAWING IS THE PROPERTY OF INNOVATE ENGINEERING & SURVEYING.
 NO PART OF THIS DRAWING OR ANY INFORMATION CONTAINED HEREIN IS TO BE REPRODUCED OR TRANSMITTED IN ANY FORM OR BY ANY MEANS, ELECTRONIC OR MECHANICAL, INCLUDING PHOTOCOPYING, RECORDING, OR BY ANY INFORMATION STORAGE AND RETRIEVAL SYSTEM, WITHOUT PERMISSION IN WRITING FROM INNOVATE ENGINEERING & SURVEYING.

BRIGGSTON ROAD PAVING IMPROVEMENTS
 LOWNEDES COUNTY, GEORGIA
 L.L. 20, 21, 24, 25, & 26 OF THE 16TH L.D.
 & L.L. 70 & 71 OF THE 11TH L.D.

INNOVATE!
 Engineering & Surveying
 PHONE: 229-249-9113 - www.innovatees.com
 2214 N. Patterson Street, Valdosta, GA 31602

GEORGIA REGISTERED ENGINEER
 No. 22564
 WILLIAM D. KENT

LEVEL II CERT. 8141
 DATE: 09/14/2022
 DRAWN BY: M. WILSON
 CHECKED BY: B. KENT



I:\Projects\1669-LCF-Briggston Road Paving Project\Civil\Briggston Road 100% Plans\1669003-R4.dwg - 7/14/2023 8:48 AM