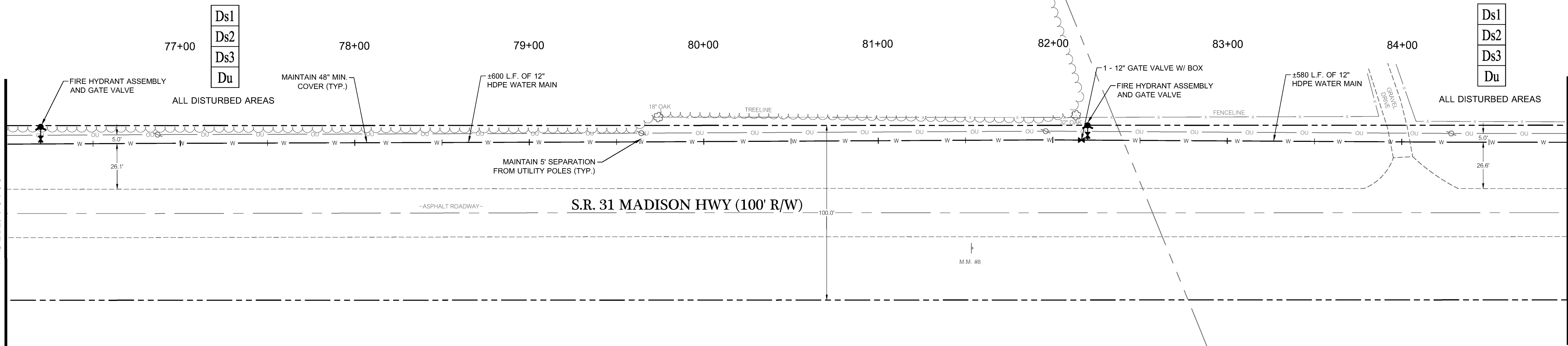


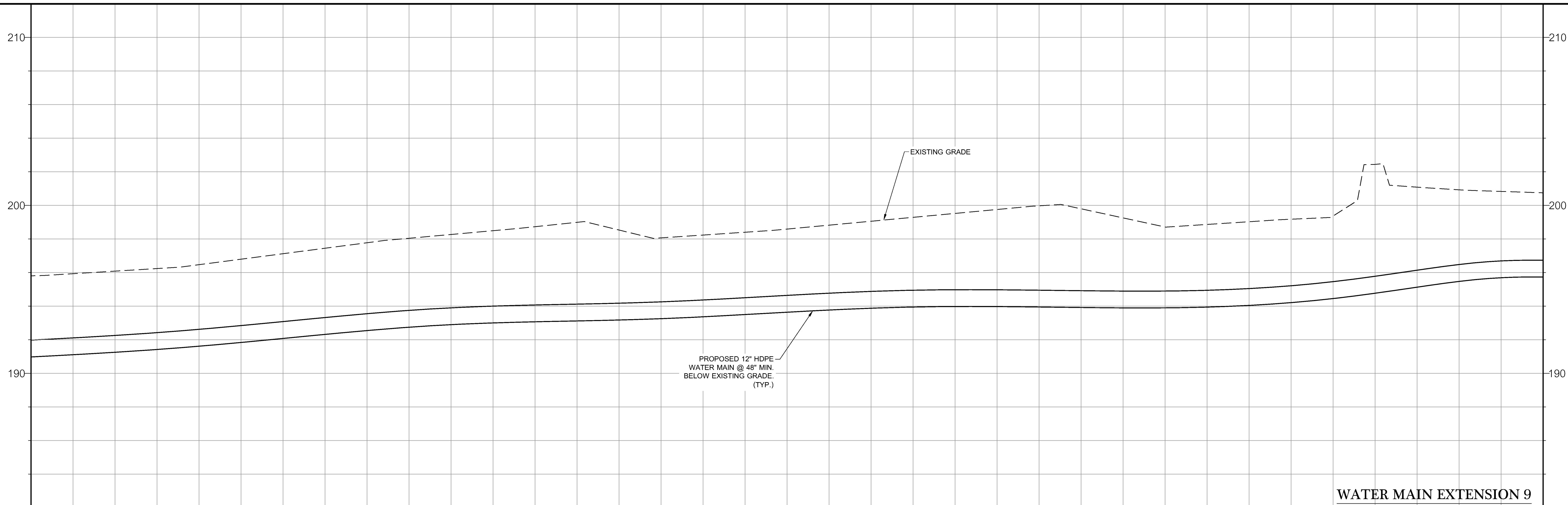
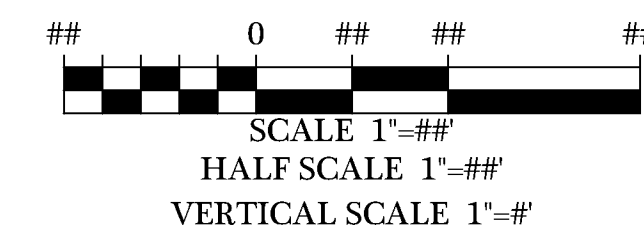
MATCH LINE
STA: 76+00



MATCH LINE
STA: 85+00

EROSION SYMBOL LEGEND

Ds1	DISTURBED AREA STABILIZATION (WITH MULCHING ONLY)
Ds2	DISTURBED AREA STABILIZATION (WITH TEMPORARY SEEDING)
Ds3	DISTURBED AREA STABILIZATION (WITH PERMANENT SEEDING)
Du	DUST CONTROL



WATER MAIN EXTENSION 9

REVISIONS

DATE	REVISIONS PER COUNTY COMMENTS
06/24/2022	REVISIONS PER COUNTY COMMENTS
06/24/2022	REVISIONS PER COUNTY COMMENTS
07/14/2022	REVISIONS PER COUNTY COMMENTS
07/14/2022	REVISIONS PER COUNTY COMMENTS

DATE: 09/14/2022
 DRAWN BY: M. WILSON
 CHECKED BY: B. KENT

BRIGGSTON ROAD
 PAVING IMPROVEMENTS
 LOWNEDES COUNTY, GEORGIA
 L.L. 20, 21, 24, 25, & 26 OF THE 16TH L.D.
 & L.L. 70 & 71 OF THE 11TH L.D.

INNOVATE!
 Engineering & Surveying
 PHONE: 229-249-9113 - www.innovatees.com
 2214 N. Patterson Street, Valdosta, GA 31602



LEVEL II CERT. 8141
 DATE: 09/14/2022
 DRAWN BY: M. WILSON
 CHECKED BY: B. KENT

I:\Projects\1669-LCF-Briggston Road Paving Project\Civil\Briggston Road 100% Plans\1669C03-Rd.dwg - 7/14/2023 8:50 AM