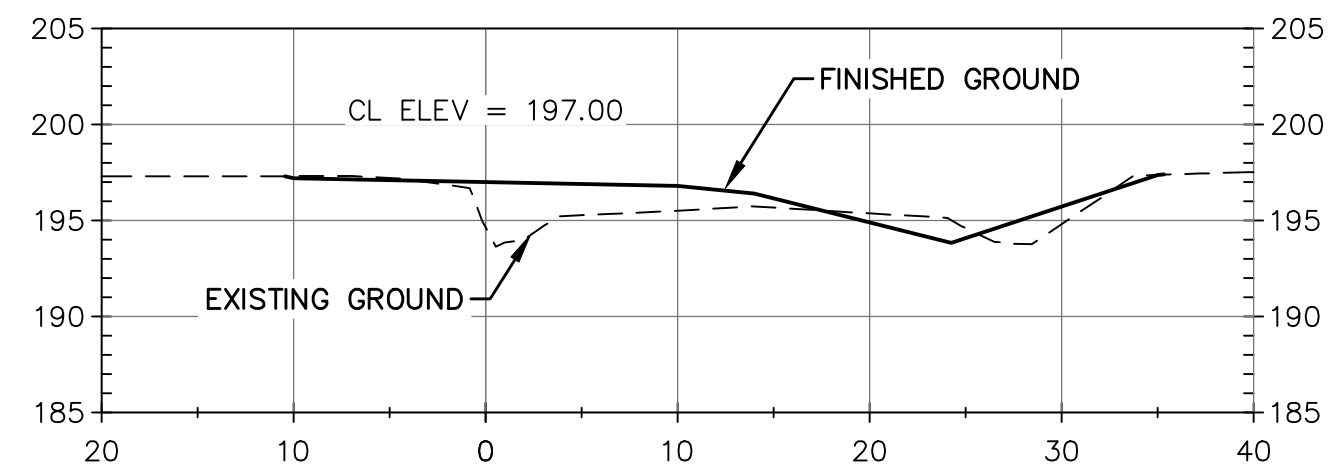
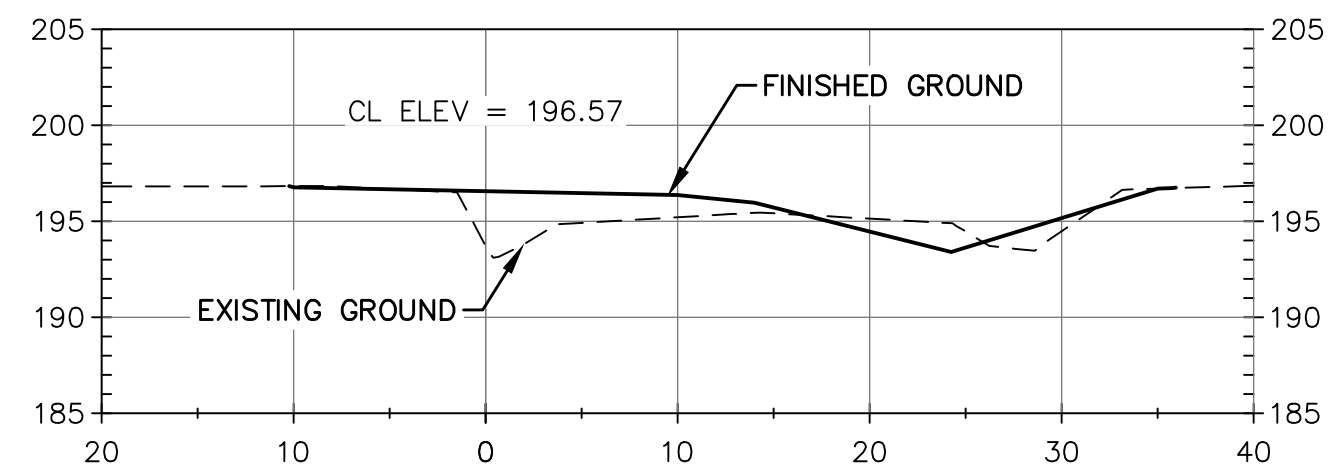


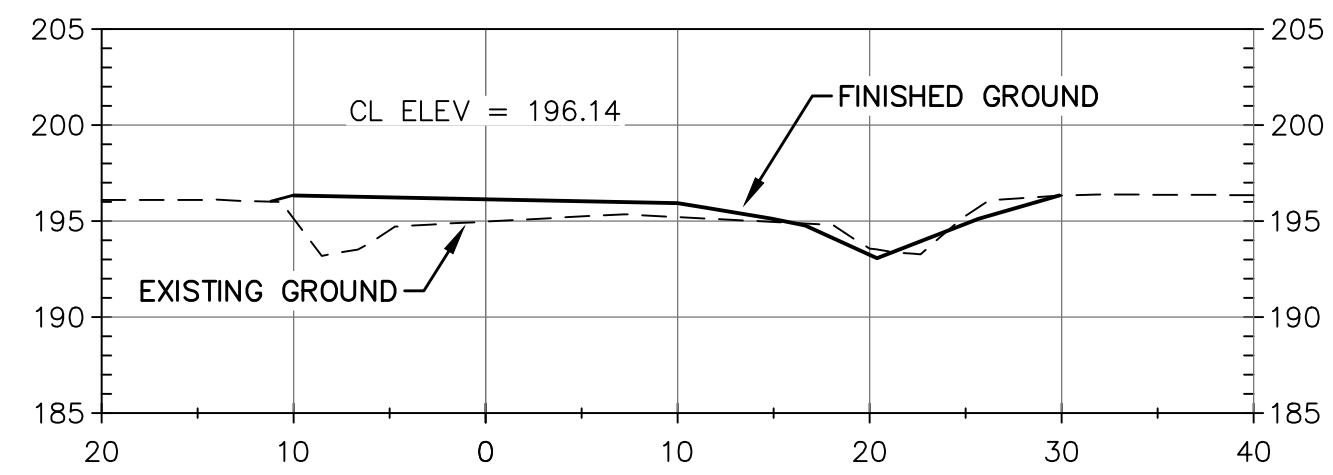
ROCKY HILL CHURCH CL-2+50



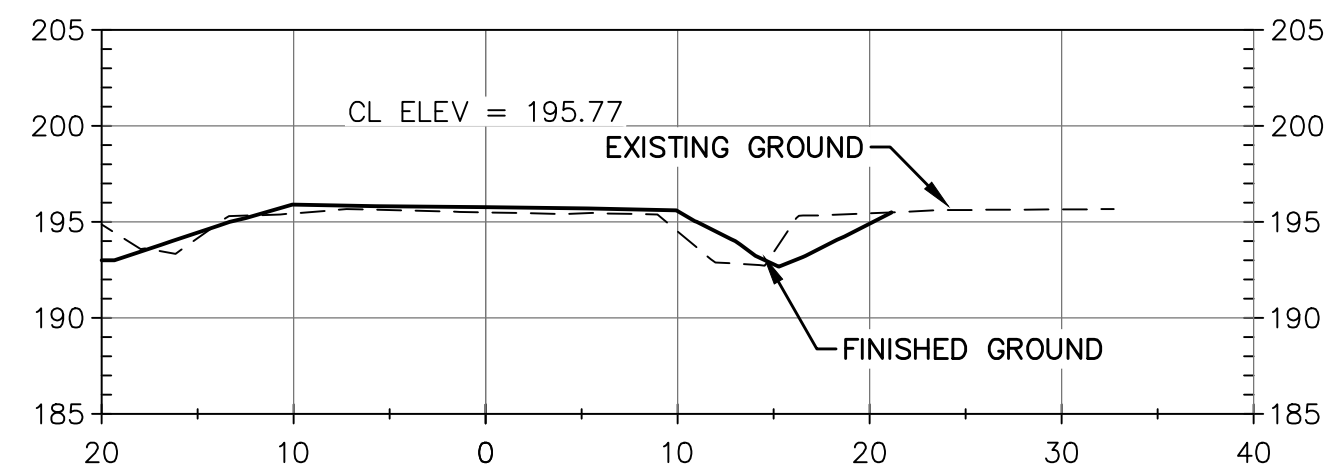
ROCKY HILL CHURCH CL-2+00



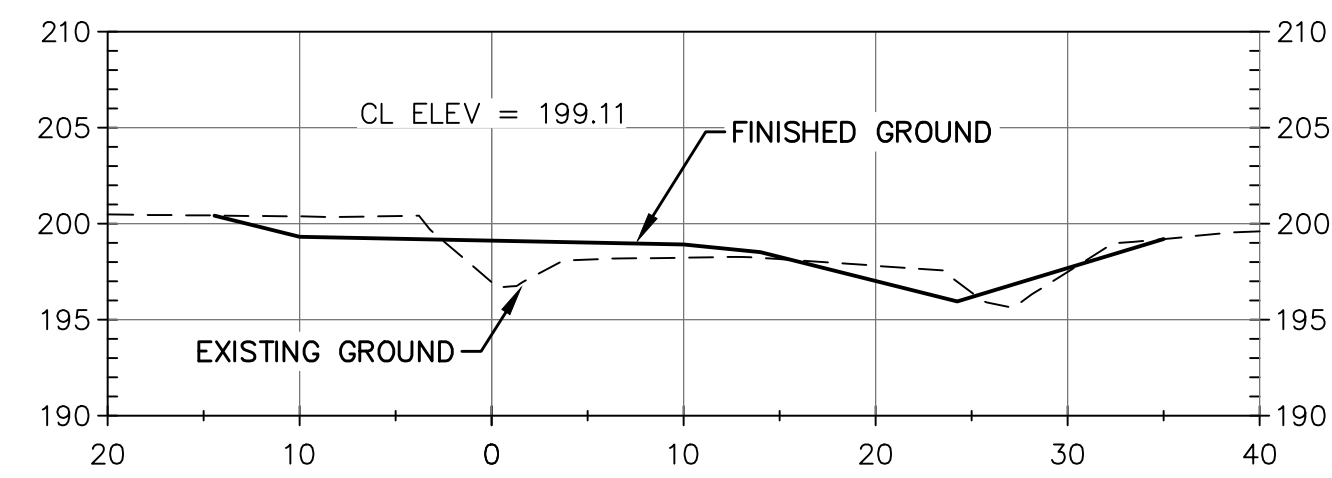
ROCKY HILL CHURCH CL-1+50



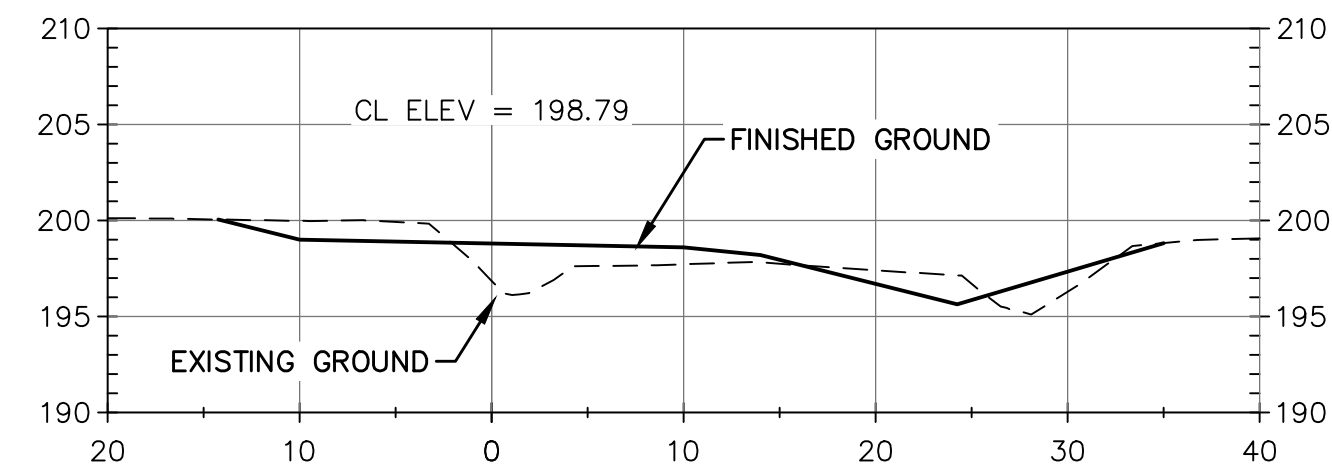
ROCKY HILL CHURCH CL-1+00



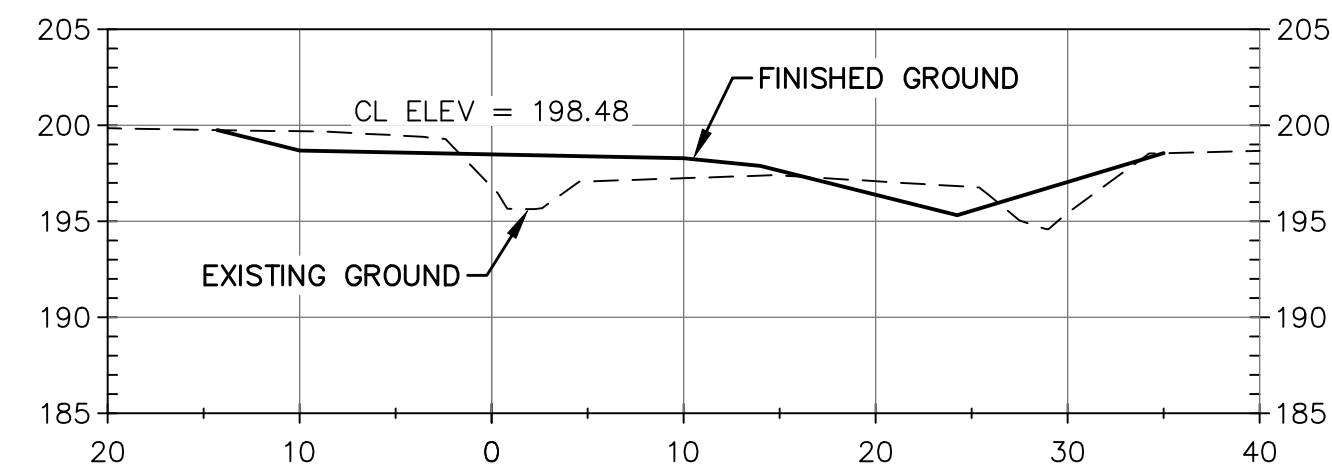
ROCKY HILL CHURCH CL-0+50



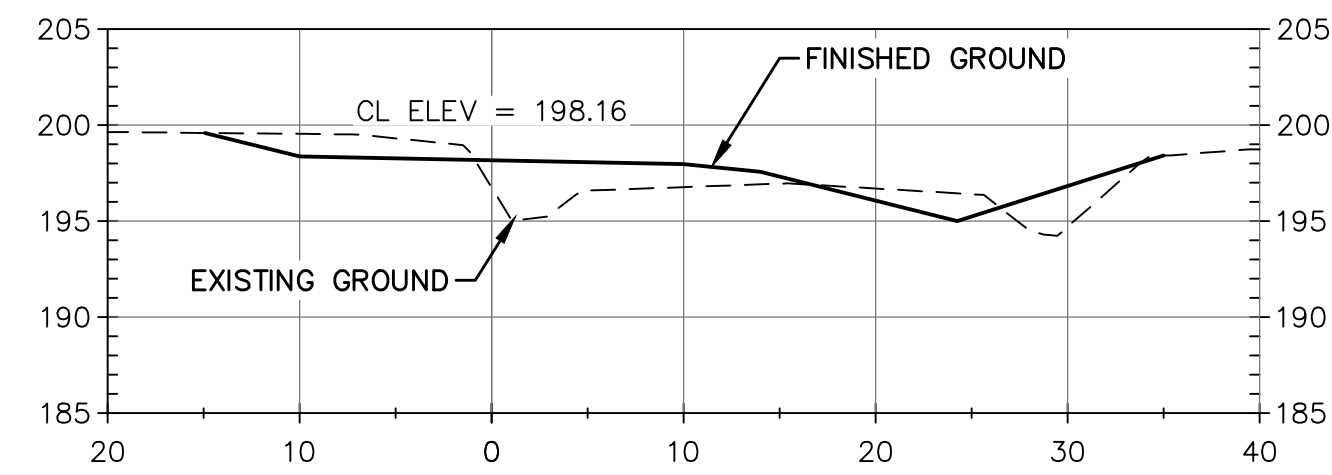
ROCKY HILL CHURCH CL-5+00



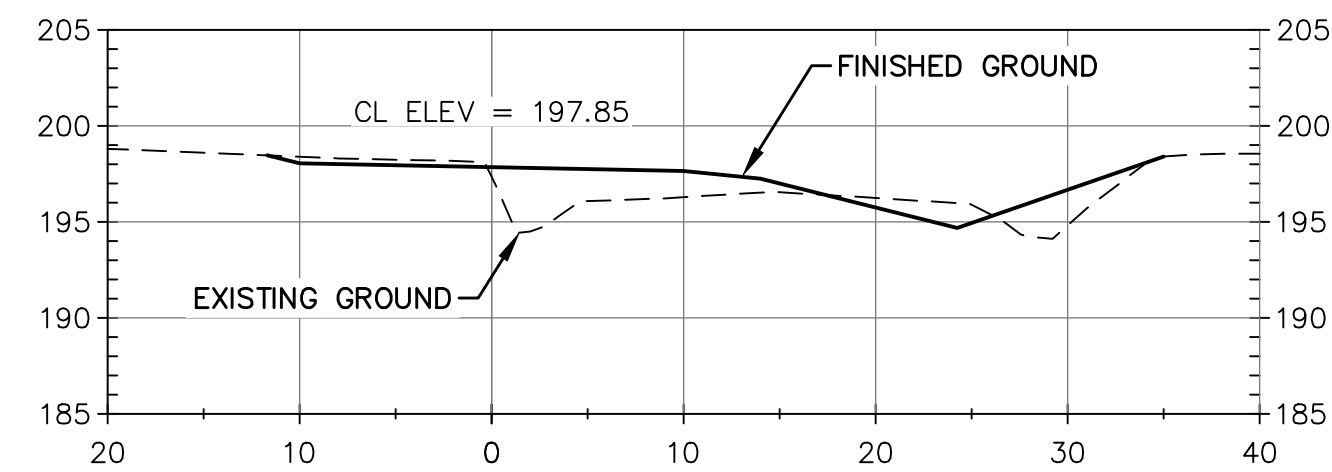
ROCKY HILL CHURCH CL-4+50



ROCKY HILL CHURCH CL-4+00




ROCKY HILL CHURCH CL-3+50



ROCKY HILL CHURCH CL-3+00

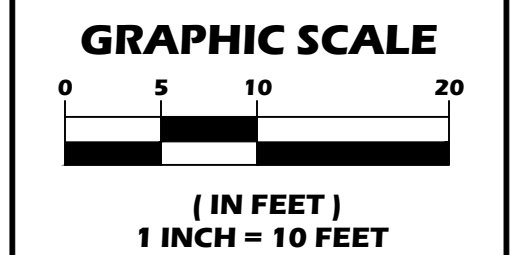


GA CORP# 0419099
 FL CORP# F0400002135
 P.O. Box 2830
 3998 Inner Perimeter Road
 Valdosta, GA 31604
 Telephone: 229-253-0900
 Fax: 229-253-1842
 E-mail: lea@lea-pc.com



**ROCKY HILL
 CHURCH ROAD**
 LAND LOT 38 OF THE 12TH LAND DISTRICT
 LOWNDES COUNTY - STATE OF GEORGIA

REVISIONS	
DATE	DESCRIPTION



SCALE: 1"=10'


DESIGNED BY: TJH

CHECKED BY: MCM

SUBMITTAL DATE: 4-11-2023

JOB NO. 0010-131

THESE DRAWINGS ARE THE PROPERTY OF THE ENGINEER AND MAY NOT BE REPRODUCED OR REUSED WITHOUT PERMISSION AND CREDIT. © LEA, PC 2023



GSWCC LEVEL II CERT. #49262

**CROSS
 SECTIONS
 (1 OF 2)**

C-4

10 OF 11 SHEETS