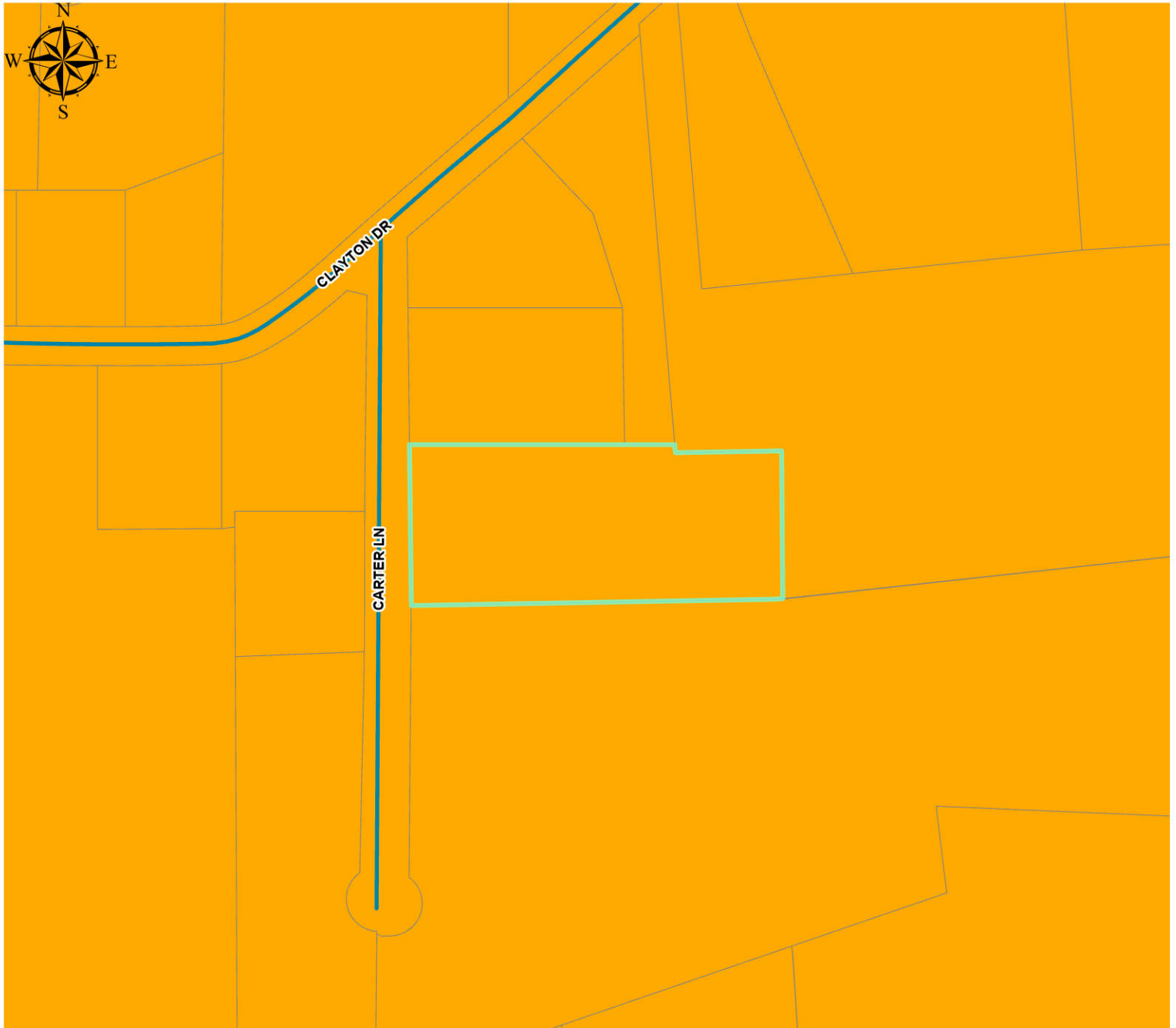


## Vicky King Rezoning Request



0 50 100 200  
Feet



**sgirc** SOUTHERN GEORGIA  
REGIONAL COMMISSION

### Roads















#### Functional Classification

-  1, INTERSTATE
-  3, OTHER PRINCIPAL ARTERIAL
-  4, MINOR ARTERIAL
-  5, MAJOR COLLECTOR
-  6, MINOR COLLECTOR
-  7, LOCAL
-  Railroads

#### Character Areas

-  Agriculture / Forestry
-  Linear Greenspace/Trails
-  Community Activity Center
-  Downtown
-  Established Residential
-  Industrial Activity Center
-  Industrial Area

### Legend

-  Institutional Activity Center
-  Linear Greenspace/Trails
-  Mill Town
-  Moody Activity Zone
-  Neighborhood Activity Center
-  Park/Recreation/Conservation
-  Public / Institutional
-  Regional Activity Center
-  Remerton Neighborhood Village
-  Rural Activity Center
-  Rural Residential
-  Suburban Area
-  Transitional Neighborhood
-  Transportation/Communication/Utilities